

# INTRODUCTION OF THE BAHAMAS GEOSPATIAL AWARENESS CAMPAIGN 2025 (BGAC2025) AND BEYOND



A WHOLISTIC AND  
COMPREHENSIVE LOOK  
AT CHARTING THE  
COURSE OF GEOSPATIAL  
ENGINEERING IN THE  
BAHAMAS

'Geospatial Impact 2025'





# BAHAMAS GEOSPATIAL AWARENESS CAMPAIGN 2025 (BGAC2025) <sup>2</sup>

## 1. GEOSPATIAL AWARENESS PROGRAM

### a) **INTERNATIONAL SURVEYOR'S DAY** MARCH 21, 2025

I. CONFERENCE WEBINAR ([WWW.SURVEYORSWEBINAR2025.COM](http://WWW.SURVEYORSWEBINAR2025.COM))

### b) **GEOSPATIAL AWARENESS COMMUNITY OUTREACH PROGRAM** MARCH, 2025 – DECEMBER, 2025

I. Social media campaign  
II. Town hall meetings

### c) **BAHAMAS GEOSPATIAL DAY & GEOSPATIAL WEEK** OCTOBER 12-17, 2025

### d) **ANNUAL CONFERENCES, WEBINARS AND WORKSHOPS**

## 2. GEOSPATIAL POLICY

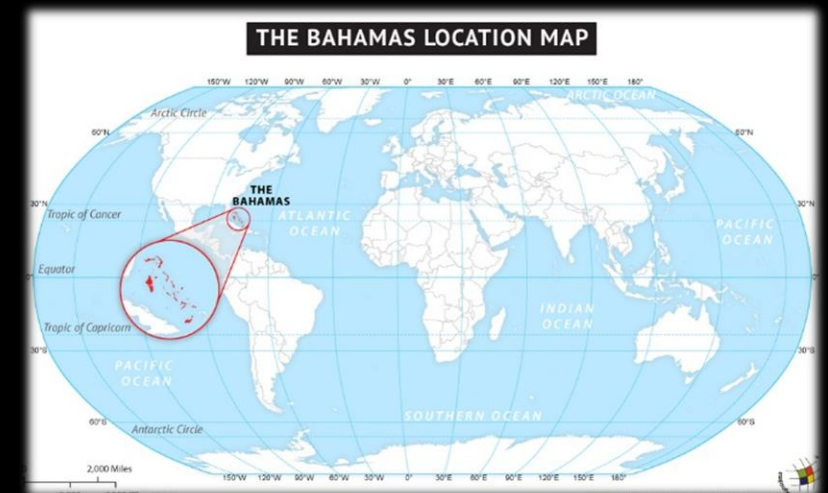
a) *EXISTING LAWS*

b) *NEW PROPOSED LEGISLATION*

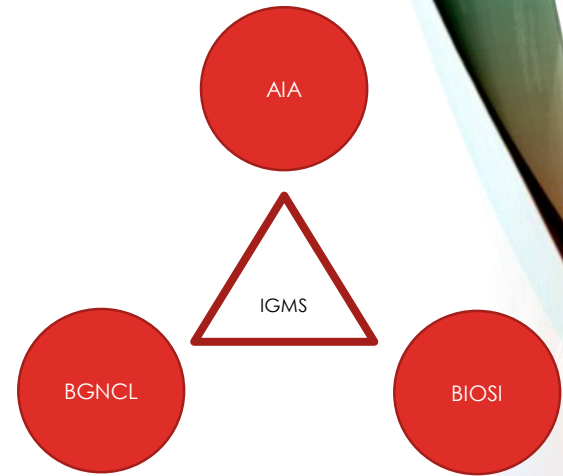
## 3. NEW GEOSPATIAL INFRASTRUCTURE

a) *OUTDATED EXISTING INFRASTRUCTURE*

b) *SUSTAINABILITY*



# THE TRIPARTITE WINNING TEAM & METHODOLOGY – STRUCTURED FOR SUCCESS



## BGAC2025

'Geospatial Impact 2025'



- TRIPARTITE ARRANGEMENT WITH A LOCAL SURVEY **CONSORTIUM, LOCAL AND INTERNATIONAL NON-PROFITS, EDUCATIONAL INSTITUTIONS, INVESTORS AND COMMUNITY PARTNERS** STEER THE GEOSPATIAL INFRASTRUCTURE AND TRAINING.
- INTERNATIONAL MOU's WITH CERTIFICATION AGENCIES.
- INTERNATIONAL BEST PRACTICES AND STANDARDS.
- POLICY ADVICE & LEGISLATION
- SPONSORS, INVESTORS & GRANTS
- COST RECOVERY & PRICING PLAN
- RISK MITIGATION & SUSTAINABILITY

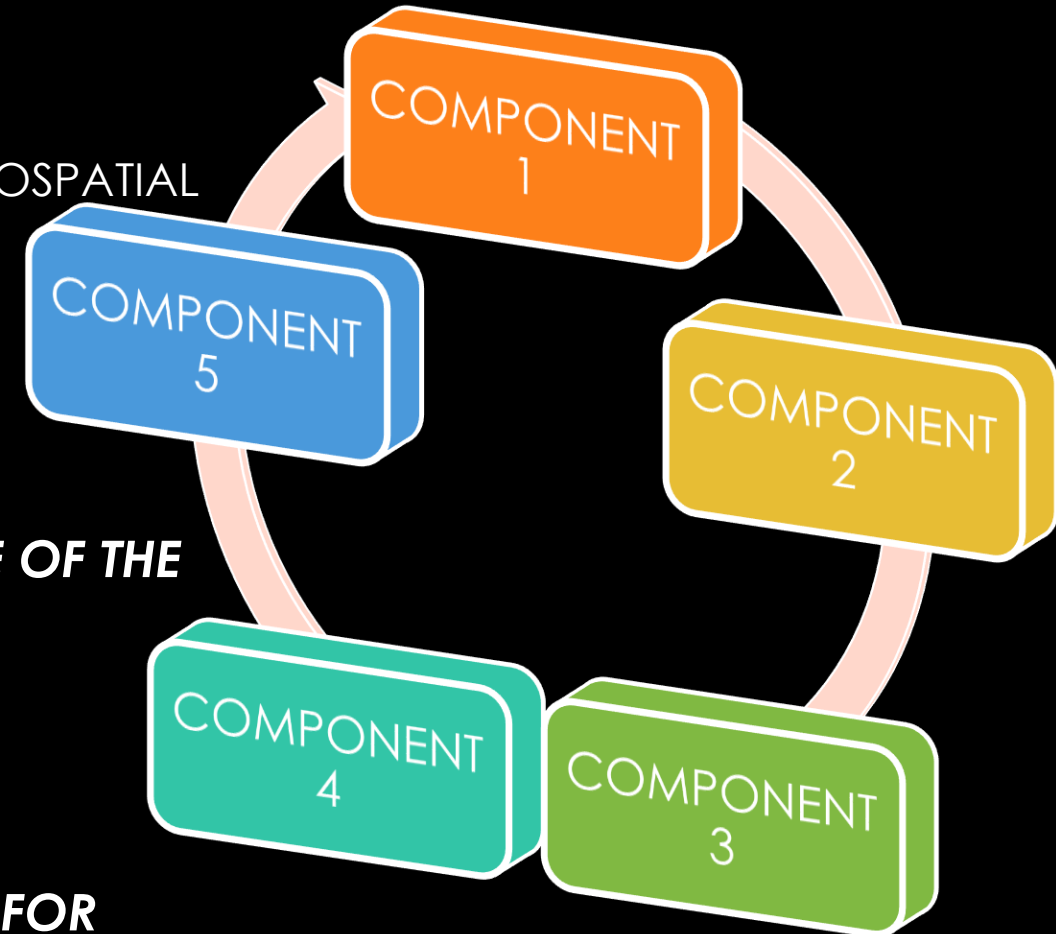






# COMPONENTS AND PROGRAMS

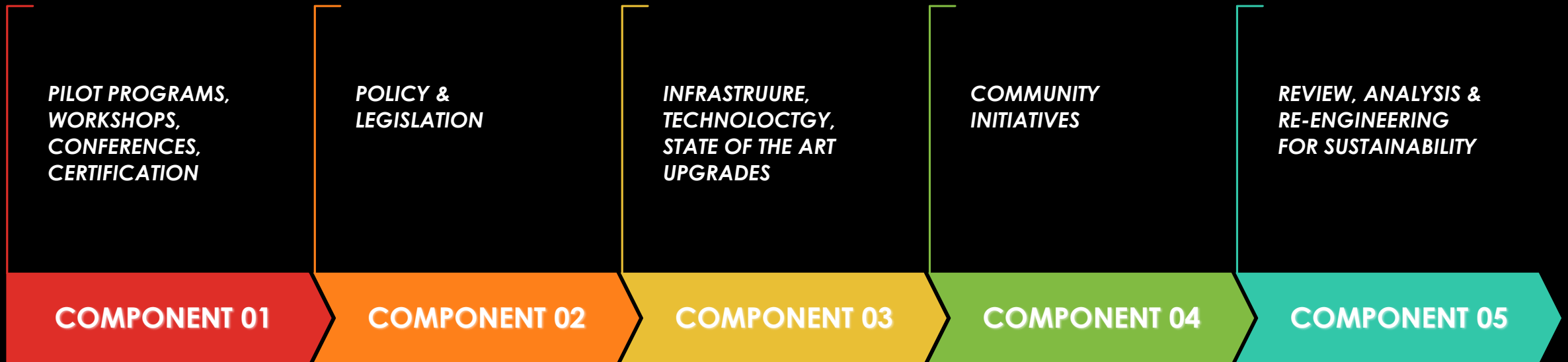
- **COMPONENT 1 (PILOT PROGRAMS, WORKSHOPS, CONFERENCES, CERTIFICATION)**
  - BCAC2025
  - BIOSI AIA PILOT PROGRAM (GEOSPATIAL/STEM CLUB, GEOSPATIAL CADETS & GEOSPATIAL/DRONE PROGRAM)
  - ISD2025
  - BGW2025
- **COMPONENT 2 (POLICY & LEGISLATION)**
  - EXISTING
  - NEW/MODERN
- **COMPONENT 3 (INFRASTRUCTURE, TECHNOLOGY, STATE OF THE ART UPGRADES)**
  - OLD
  - NEW
- **COMPONENT 4 (COMMUNITY INITIATIVES)**
- **COMPONENT 5 (REVIEW, ANALYSIS & RE-ENGINEERING FOR SUSTAINABILITY)**





COMPANY NAME

# BGAC2025 COMPONENTS





# MARCH 21- OUR TEAM INTERNATIONAL SURVEYORS DAY 2025 (ISD2025) ORGANISING TEAM

- **BGNCL CONSORTIUM** FOCUSING ON INFRASTRUCTURE & POLICY
- **IGMS** – CORE FACILITATOR OF THE CONFERENCE WEBINAR
- **BIOSI** – NON-PROFIT HUB PARTNER
- **AIA** – PARTNER AND PILOT PROJECT FACILITATOR
- INTERNATIONAL PARTNERS

[www.igmsbahamas.com](http://www.igmsbahamas.com)  
[INFO@IGMSBAHAMAS.COM](mailto:INFO@IGMSBAHAMAS.COM)

[www.akhepraninternationalacademy.com](http://www.akhepraninternationalacademy.com)



[www.igmsbahamas.com](http://www.igmsbahamas.com)





INTERNATIONAL SURVEYORS DAY 2025

SHAPING THE GEOSPATIAL FUTURE



# SUBJECT AREAS OF THE GEOSPATIAL CONFERENCE WEBINAR

 **online**

- 24 HRS CORS NETWORK
- SEA LEVEL MONITORING (24 HRS)
- CONSTRUCTION & ENGINEERING
- TRANSPORTATION & LOGISTICS
- EDUCATION & TRAINING
- HEALTH CARE, EMERGENCY MANAGEMENT AND RESCUE/EVACUATIONS
- ENVIRONMENT AND PLANNING
- LAND DEVELOPMENT & MONITORING
- CRIME LOGISTICS AND MANAGEMENT
- COURT EVIDENCE
- AGRIBUSINESS & DIGITAL MONITORING
- CLIMATE CHANGE
- DIGITAL TWINS
- AI & VIRTUAL REALITY
- REMOTE SENSING & LIDAR TECHNOLOGY
- DRONES & UTILITIES INSPECTION
- CERTIFICATION
- LICENCING & REGISTRATION
- UNIVERSITY GEOSPATIAL PROGRAMS
- SCHOLARSHIPS & INTERNSHIPS
- DATA & CLOUD STORAGE
- CYBER SECURITY





# INTERNATIONAL SURVEYORS DAY MARCH 21, 2025 – PROPOSED SCHEDULE OF EVENTS

Time (EST)	Event	Description	Format	Speakers/Hosts
08:30 - 09:00	Opening Ceremony & Keynote Address	Official launch of International Surveyors Day 2025.	Live-Streamed & In-Person	Government Officials, Surveying Association Leaders
09:00 - 10:30	Surveying Innovations Panel	Discussion on AI, LiDAR, drones & remote sensing in surveying.	Live Webinar	Industry Experts, Tech Leaders
10:30 - 11:00	Networking Break	Virtual & in-person networking for professionals.	Virtual & In-Person	Hosted by Event Moderators
11:00 - 12:30	Workshop: Mastering GIS & Mapping Software	Hands-on training with GIS tools (ESRI, QGIS, Google Earth Pro).	Online Workshop	Certified GIS Trainers
12:30 - 13:30	Lunch Break & Industry Expo	Explore the latest surveying tools and networking opportunities.	In-Person & Virtual Expo	Partnering Companies & Organizations
13:30 - 15:00	Surveying History & Future Trends Roundtable	Panel discussion on the evolution of surveying.	Hybrid Roundtable	Historians, Professional Surveyors
15:00 - 16:00	Young Surveyors & Career Development Session	Insights into surveying careers, scholarships, and mentorships.	Interactive Q&A	STEM Leaders, Universities
16:00 - 16:30	Afternoon Networking Break	Social media interactions & live engagement.	Virtual & In-Person	Social Media Team
16:30 - 18:00	Live Q&A with Global Surveying Leaders	Ask experts about surveying, career growth, and technologies.	Live Q&A	CEO Panel, Thought Leaders
18:00 - 19:00	Surveyor Recognition & Awards Ceremony	Recognizing excellence in surveying contributions.	Hybrid Event	Award Committee
19:00 - 19:30	Closing Remarks & Future Outlook	Summary of the day & preview of upcoming surveying events.	Live Broadcast	Event Chairperson
19:30 - 20:30	Virtual Social & Networking Event	Informal meet-up for global attendees.	Virtual	Open to All



# NEXT STEPS – PROPOSED EVENTS



Category	Projects/Events	Milestones	Dates
<b>Earth Day 2025</b>	Environmental projects, webinars	Partner NGOs confirmed	Apr 22, 2025
<b>Geomatics Day 2025</b>	Specialized workshops	Content finalized by Aug 2025	Oct 12, 2025
<b>Geomatics Week 2025</b>	Week-long events, hackathon, career fair	Launch teaser campaign by Sept 2025	Oct 12-17, 2025
<b>GIS Day 2025</b>	Flagship conference, workshops, live streaming	Finalized partners, execution phase	Nov 19-20, 2025
<b>AEC CONSTRUCTION SHOW 2026</b>	Flagship conference, workshops, live streaming	Finalized partners, execution phase	1 <sup>ST</sup> QTR 2026

'Mapping Futures 2026', & 'GeoConnect 2027'.

