

Presented at the FIG Working Week 2016,
May 2-6, 2016 in Christchurch, New Zealand

Mainstreaming Land Tenure in Vulnerability Reduction

Jamal BROWNE, Saint Vincent and the Grenadines and
Charisse GRIFFITH-CHARLES, Trinidad And Tobago



FIG Working Week 2016

CHRISTCHURCH, NEW ZEALAND 2-6 MAY 2016

Recovery

from disaster

Organised by



Platinum Partners



Diamond Partner





Objectives

1. Propose a theoretical relationship between land tenure security and vulnerability;
2. Design and test a model for describing the linkage between land tenure and established vulnerability indicators, and response to disaster, using a case study of St. Vincent and the Grenadines;



Defining Vulnerability

The diminished capacity of an individual or group to anticipate, cope with, resist and recover from the impact of a natural or man-made hazard. (IFRC, 2014)

The degree to which a system is susceptible to, or unable to cope with, adverse effects of climate change, including climate variability and extremes. Vulnerability is a function of the character, magnitude, and rate of climate variation to which a system is exposed, its sensitivity, and its adaptive capacity. (IPCC, 2001)



Defining Vulnerability

The characteristics of a person or group in terms of their capacity to anticipate, cope with, resist and recover from the impact of a natural hazard. It involves a combination of factors that determine the degree to which someone's life and livelihood are put at risk by a discrete and identifiable event in nature or in society. (Blaikie et al, 1994)

The conditions determined by physical, social, economic, and environmental factors or processes, which increase the susceptibility of a community to the impact of hazards. (UNISDR, 2004)



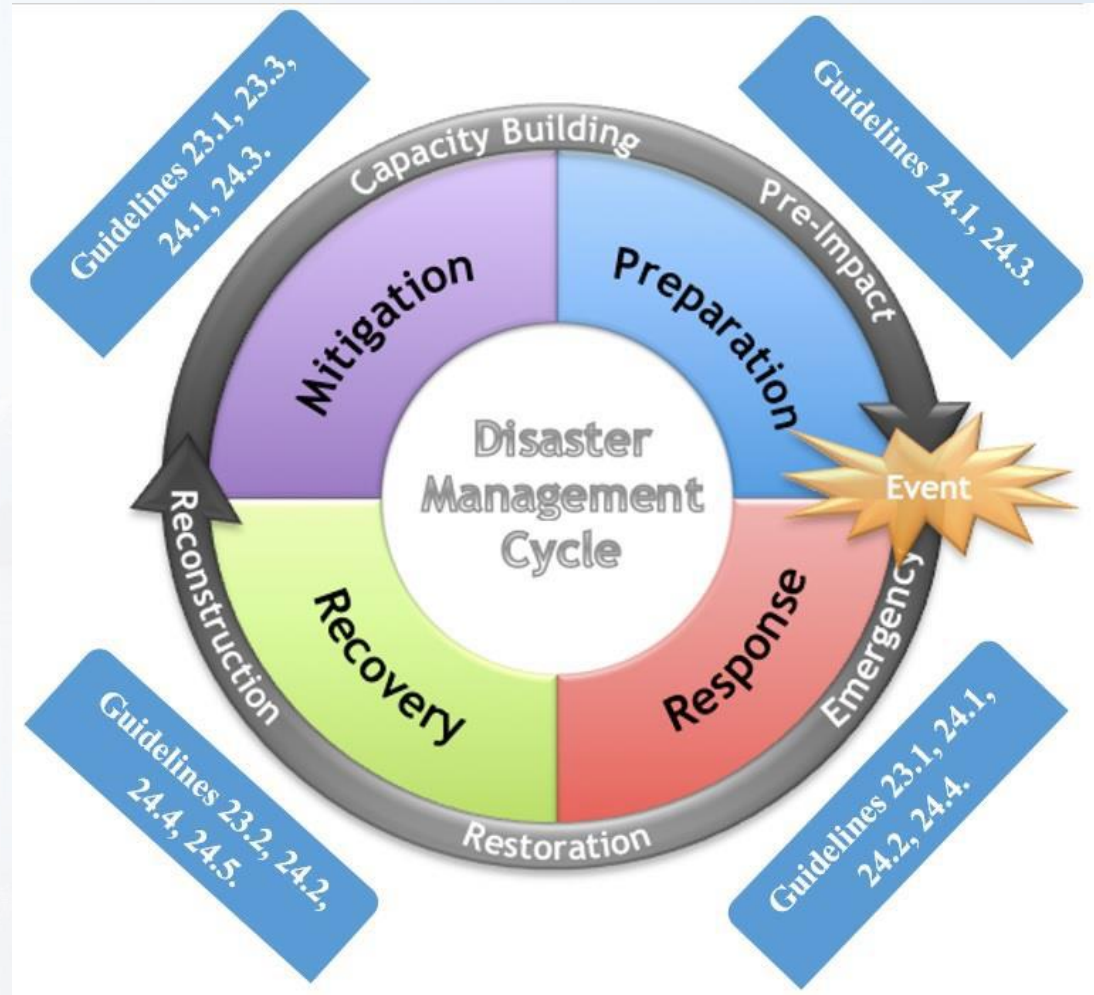
FIG Working Week 2016

CHRISTCHURCH, NEW ZEALAND 2-6 MAY 2016

Recovery

from disaster

The VGGTs in disaster management





Conditions within a given community may vary on the basis of the existence or non-existence of certain physical, social, economic, or environmental factors of safety and security from the damaging effects of natural disaster impact. This variation should therefore be measurable, provided that appropriate indicators – within the four categories stated – can be identified

Illustration: The Pressure and Release Model – Wisner et al, 2003

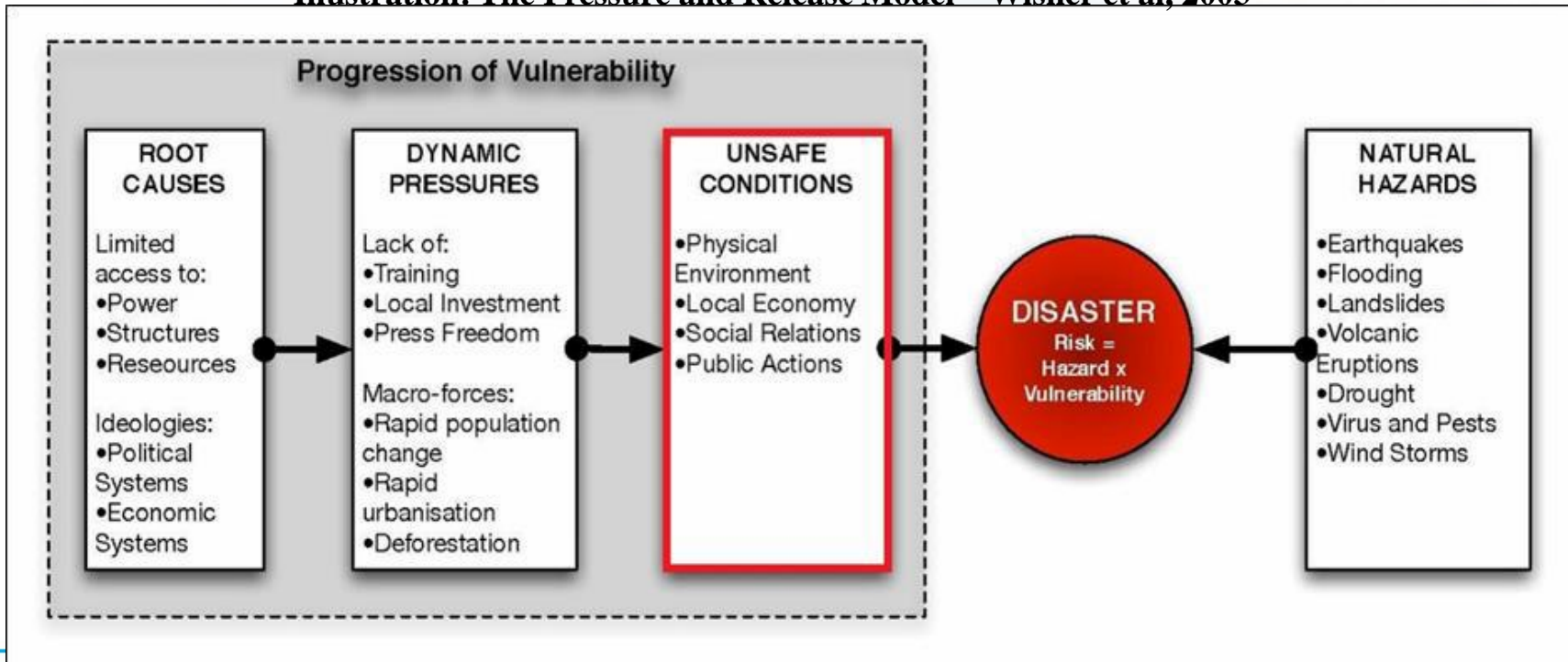
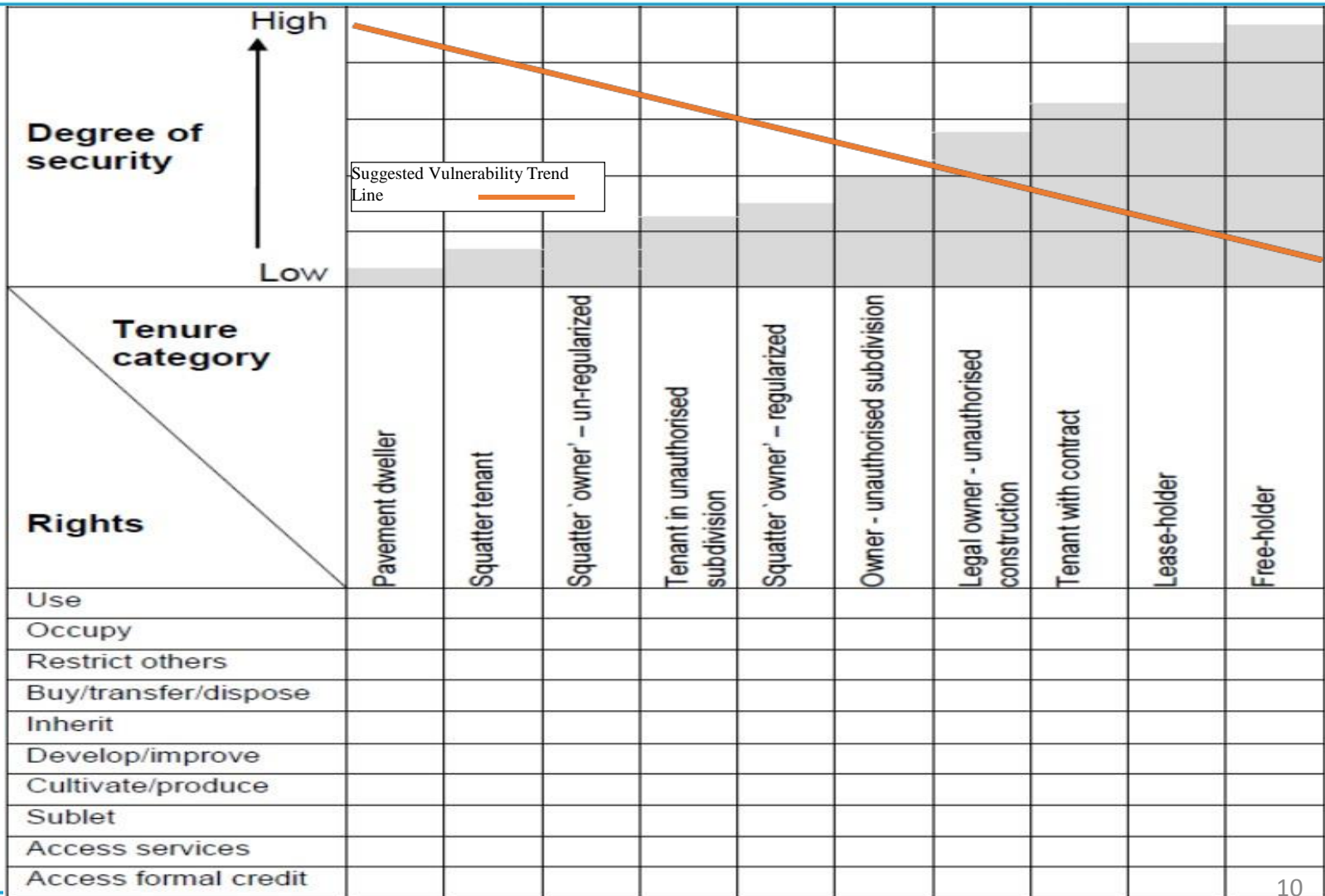




FIG Working Week 2016

CHRISTCHURCH, NEW ZEALAND 2-6 MAY 2016

Recovery



Platinum Partners:



Diamond Partner





FIG Working Week 2016

CHRISTCHURCH, NEW ZEALAND 2-6 MAY 2016

Recovery

from disaster

Study Area: St. Vincent and the Grenadines

101 flood-affected households were assessed under four (4) categories:

- Physical Environment;
- Local Economy;
- Social Relations;
- and Public Actions.

Relative vulnerability computed for each household using prototype Relative Hazard Vulnerability Framework (RHVF)

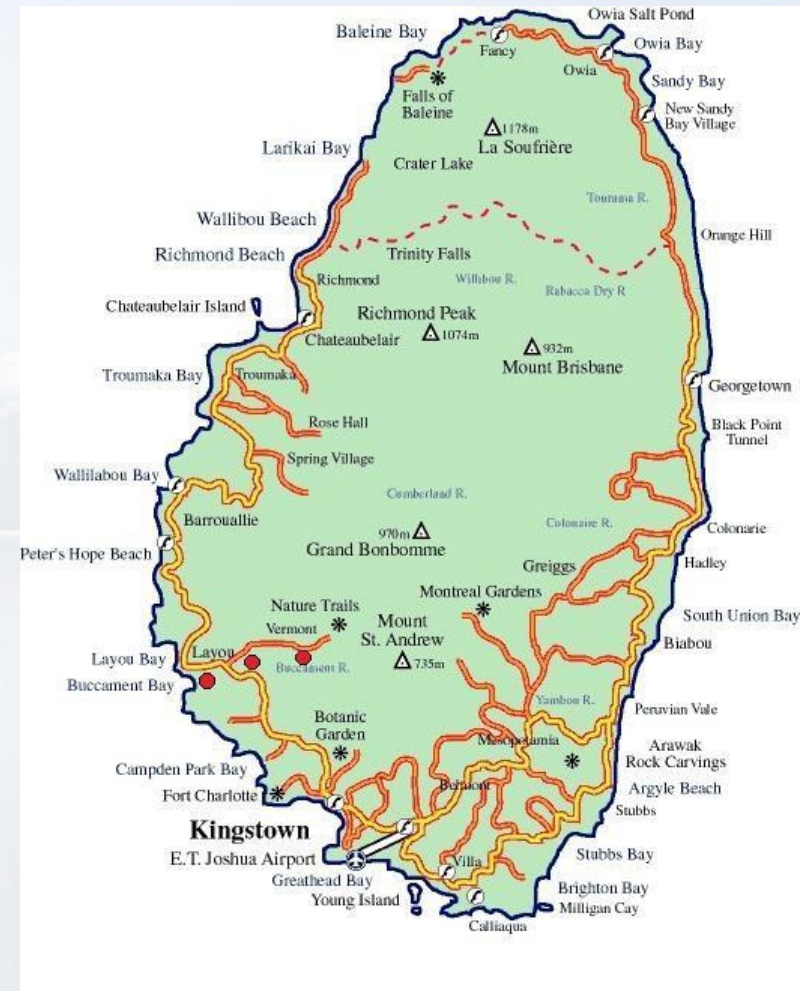




FIG Working Week 2016

CHRISTCHURCH, NEW ZEALAND 2-6 MAY 2016

Recovery

from disaster

Study Area 1: Vermont





FIG Working Week 2016

CHRISTCHURCH, NEW ZEALAND 2-6 MAY 2016

Recovery

from disaster

Study Areas 2 and 3: Cane Grove and Pembroke





FIG Working Week 2016

CHRISTCHURCH, NEW ZEALAND 2-6 MAY 2016

Recovery

from disaster

Study Area 4: Buccament Bay



Platinum Partners:



Diamond Partner





Indicators used for the RHVF :

1. *Signs of mitigation;* Public Actions
2. *Employment status;* Local Economy
3. *Levels of income;* Local Economy
4. *Tenure status/ arrangement;* Social Relations
5. *Intended means of recovery.* Public Actions



FIG Working Week 2016

CHRISTCHURCH, NEW ZEALAND 2-6 MAY 2016

Recovery

from disaster

simple assignment of a value (1 or -1) to a given household (for each indicator) on the basis of the existence of 'Favourable' or 'Unfavourable' indicator conditions.

| Tenure | Q1 | Q2 | Q3 | Q4 | Q5 | $\Sigma(Q1,Q5)$ | RHVF # [10+ $\Sigma(Q1,Q5)$] |
|----------|----|----|----|----|----|-----------------|----------------------------------|
| Freehold | -1 | 1 | 1 | 1 | 1 | 3 | 13 |
| Rent | -1 | -1 | 1 | -1 | -1 | -3 | 7 |
| Rent | -1 | 1 | 1 | 1 | -1 | 1 | 11 |
| Freehold | 1 | 1 | 1 | -1 | 1 | 3 | 13 |
| Rent | -1 | 1 | 1 | -1 | -1 | -1 | 9 |
| Rent | -1 | 1 | -1 | -1 | -1 | -3 | 7 |
| Freehold | -1 | 1 | -1 | 1 | -1 | -1 | 9 |



Table: Ranking the various tenure forms on the basis of their average RHVF Number

| Tenure | Σ (RHVF Numbers) | Number of Households | Average RHVF No. | Rank |
|--------------------------------------|-------------------------|----------------------|------------------|------|
| Freehold | 216 | 18 | 12 | 1 |
| Family Land | 58 | 6 | 9.7 | 2 |
| Rent | 43 | 5 | 8.6 | 3 |
| Squatting on Government Land | 39 | 5 | 7.8 | 4 |
| Permission to Occupy (Private Lands) | 31 | 5 | 6.2 | 5 |

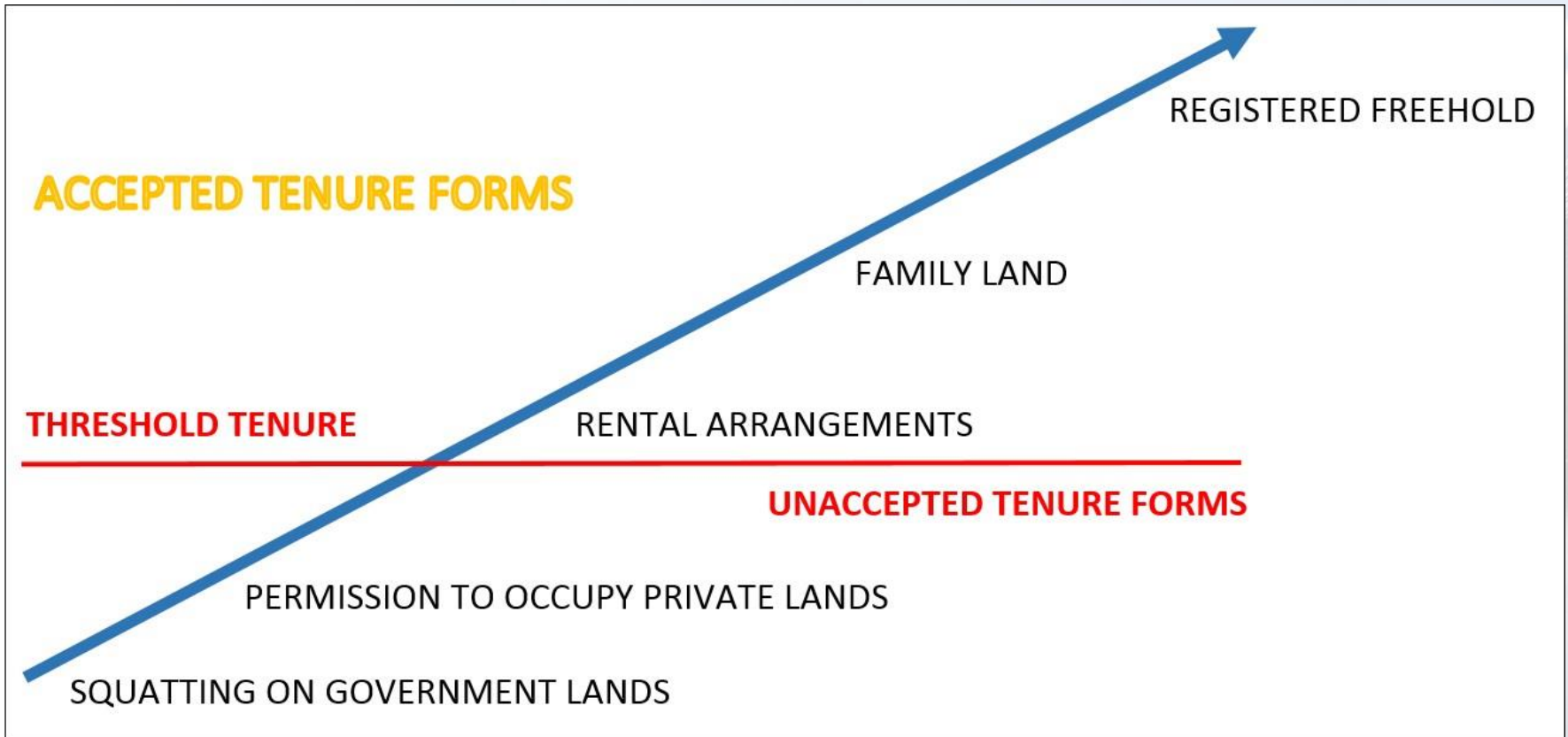


FIG Working Week 2016

CHRISTCHURCH, NEW ZEALAND 2-6 MAY 2016

Recovery

from disaster



Platinum Partners:



Diamond Partner





FIG Working Week 2016

CHRISTCHURCH, NEW ZEALAND 2-6 MAY 2016

Recovery

from disaster

Distribution of Enumerated Households

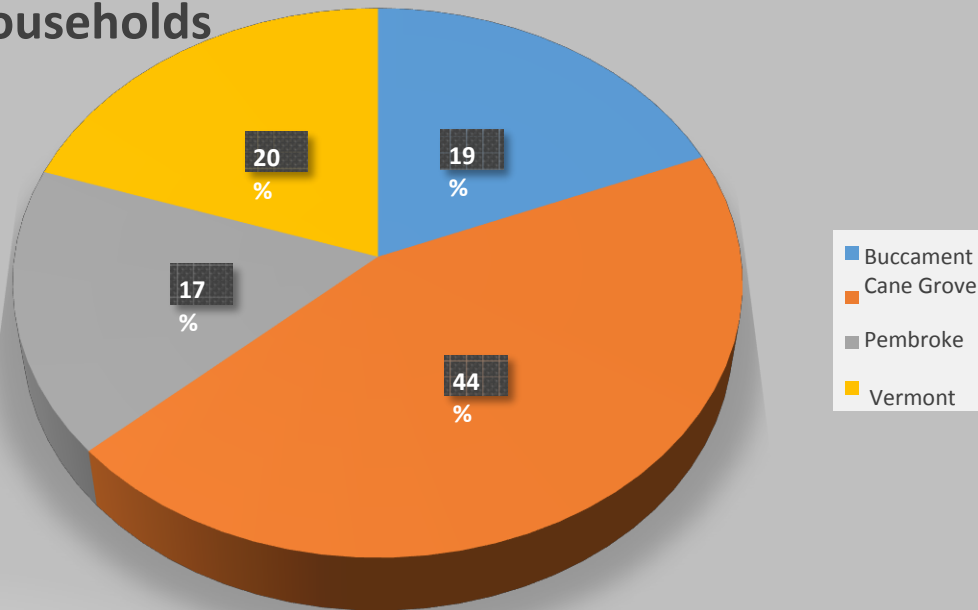




FIG Working Week 2016

CHRISTCHURCH, NEW ZEALAND 2-6 MAY 2016

Recovery

from disaster

Forms of Mitigation

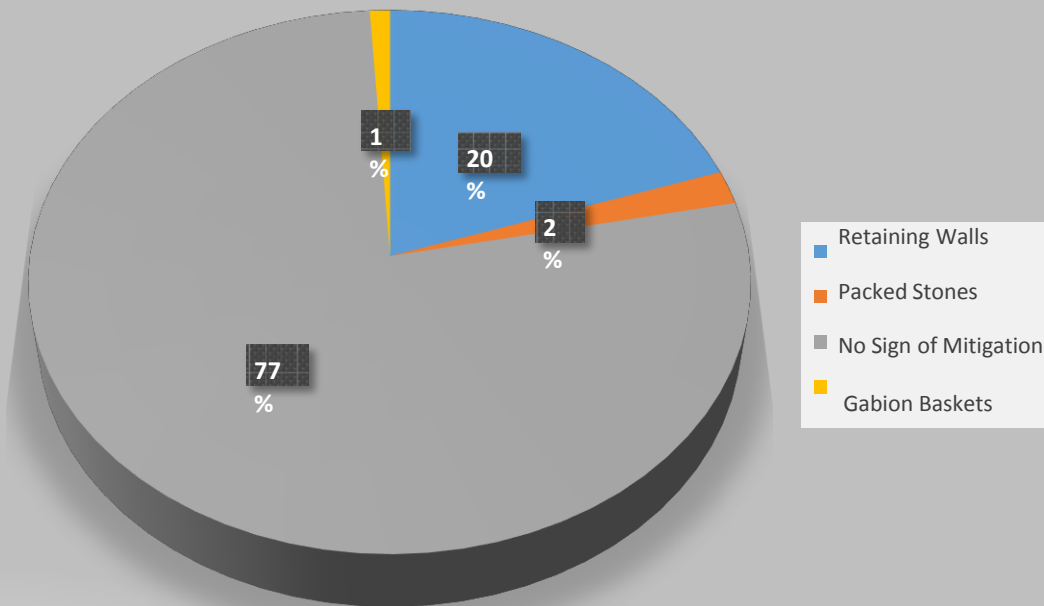




FIG Working Week 2016

CHRISTCHURCH, NEW ZEALAND 2-6 MAY 2016

Recovery

from disaster

Tenure Distribution within Study Area

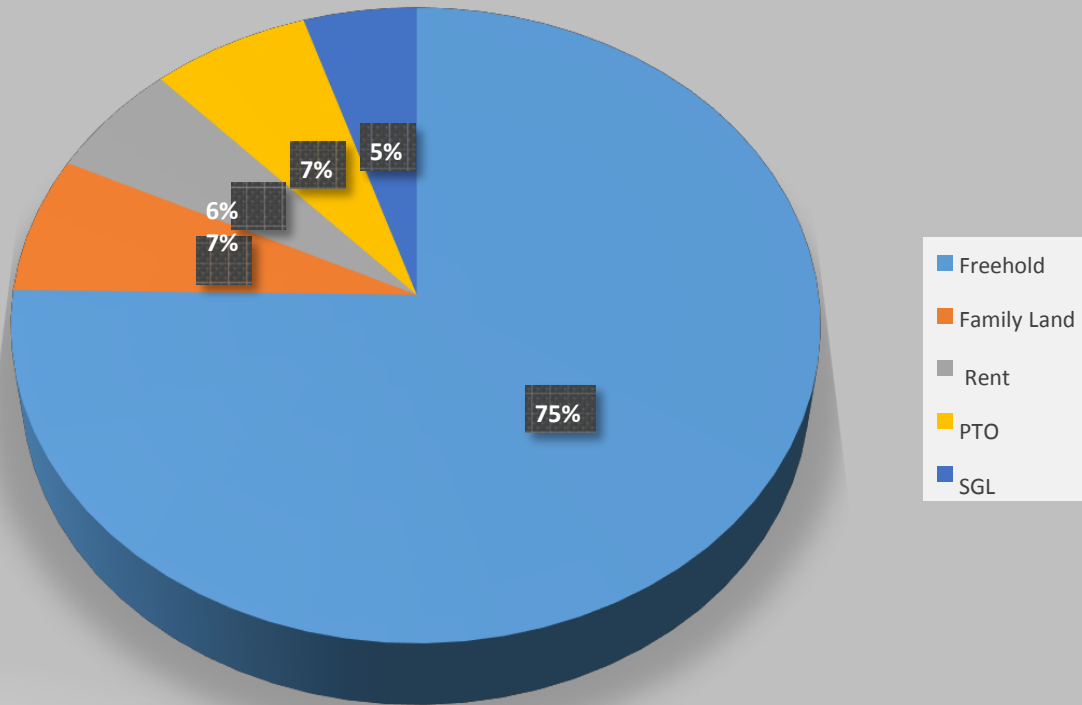




FIG Working Week 2016

CHRISTCHURCH, NEW ZEALAND 2-6 MAY 2016

Recovery

from disaster

Table: Ranking the various tenure forms on the basis of their average RHVF Number

| Tenure | Σ (RHVF Numbers) | Number of Households | Average RHVF No. | Rank |
|--------------------------------------|-------------------------|----------------------|------------------|------|
| Freehold | 216 | 18 | 12 | 1 |
| Family Land | 58 | 6 | 9.7 | 2 |
| Rent | 43 | 5 | 8.6 | 3 |
| Squatting on Government Land | 39 | 5 | 7.8 | 4 |
| Permission to Occupy (Private Lands) | 31 | 5 | 6.2 | 5 |



Conclusion

The RHVF should be seen as a quick and easy means of indexing tenure forms on the basis of their associated relative vulnerabilities to natural hazards.

This is achievable by allowing tenure to be framed alongside a range of inter-related and prevailing factors affecting vulnerability.

Where land and property rights are recorded and recognised, there is a greater likelihood of personal investments towards recovery and reconstruction and in the installation of the requisite mitigation measures – thus reducing vulnerability.