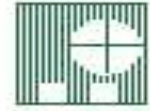


FIG

FIG WORKING WEEK 2017

Surveying the world of tomorrow –
From digitalisation to augmented reality

May 29 - June 2 **Helsinki Finland**



LAND TOOLS FOR TENURE SECURITY ***TOOLS APPLICATION: STORIES FROM THE FIELD***

Oumar Sylla

UN-Habitat/GLTN

Joint FIG and UN-Habitat Session on Land Tools for Tenure Security

Thursday, 01 June 2017, 14:00 - 15:30

THE GLTN ‘MODUS OPERANDI’

“Securing Land and Property Rights for All”



Network of 78 Partners supporting SDGs, VGGTs, NUA, HR

Continuum of Land Rights Approach

Pro-Poor, Gender Responsive and Fit-For-Purpose Policies, Tools and Solutions

GLTN LAND TOOLS

- Participatory and Inclusive Land Re-adjustment (PILaR)
- Land-based financing tools
- Gender Evaluation Criteria
- Social Tenure Domain Model
- Land Use Planning
- Fit-For-Purpose Land Administration
- Participatory Enumeration
- Pro-Poor Land Recordation
- Youth and Land
- Pro-Poor Land Policy
- Valuation of Unregistered Lands
- Land and conflict/disasters
- Many others



HOW DO WE IMPLEMENT LAND TOOLS?

- Through **Country Implementation**, also informing land policy reforms
- Through **Advocacy and Awareness Building** at International, National and National Levels (For examples: SDGs/NUA dialogues, WB and FIG Conferences, Ministries, UN Agencies)
- Through **Capacity Development** at International and National Levels (For examples: YSN, PILaR/Land Based Financing)



STORIES FROM THE FIELD - KENYA

“Finally...access roads construction is on-going as well as water is now here”.

Woman in Mashimoni

“Our only tenure security for now is STDM data”

Mashimoni community member

“The documents produced not only act as Mwea Irrigation operational documents but can also act as beacon certificates useful documentation in enhancing tenure security within the region.”

Mwea Scheme Manager



With only a basic education one can understand and use STDM.



STORIES FROM THE FIELD - UGANDA

“Slum Dwellers Federation of Uganda is now working with 14 Municipal Forums as a platform to integrate community priorities into municipal structural plans”

Actogether, NGO

“...enables students to gain practical knowledge essential to work with local communities”

Institute of Survey and Land Management

“It is now easy to approach municipal councils and response to service delivery has greatly improved”

Community Leader



STORIES FROM THE FIELD - ZAMBIA

“...ensures land rights of communities are addressed at community level”

Community member



“We have introduced certificates of customary land occupancy by using STDN...”

Customary Chief



“...women are entitled to equal access to customary land.”

Grassroots leader



STORIES FROM THE FIELD – DRC, PHILIPPINES AND NAMIBIA

“...provides for a modern database which also takes into consideration women and the vulnerable groups’ rights to land”
Lawyer in DRC

“...it is empowering”
Grassroots leader in the Philippines

“...enabled the community to produce certificates which basically show that the community members ‘belong’ to their settlement”
Community member from Namibia

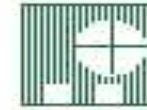


TOOLS IMPLEMENTATION PROCESS



Surveying the world of tomorrow –
From digitalisation to augmented reality

May 29 - June 2 **Helsinki Finland**



THANK YOU FOR YOUR ATTENTION

NEED TO KNOW MORE?

oumar.sylla@unhabitat.org

www.gltm.net

www.unhabitat.org