

FIG
2018
ISTANBUL

Presented at the FIG Congress 2018
May 6-11, 2018 in Istanbul, Turkey

XXVI FIG CONGRESS

6-11 May 2018, Istanbul

www.fig.net/fig2018

The role of geospatial technology in the EU WFD implementation

EMBRACING OUR SMART WORLD WHERE THE CONTINENTS CONNECT:
ENHANCING THE GEOSPATIAL MATURITY OF SOCIETIES

Organized by



Main Supporters



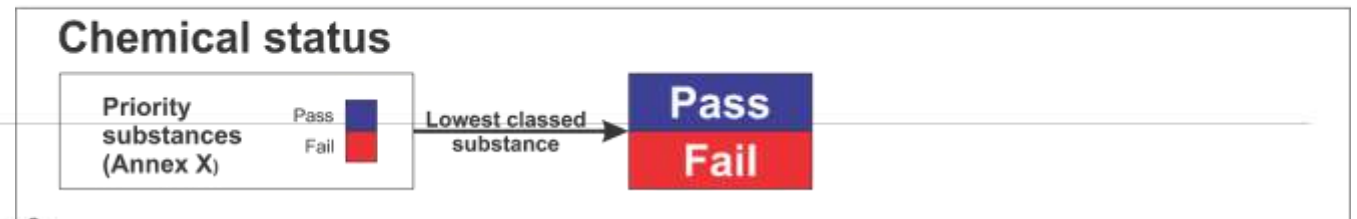
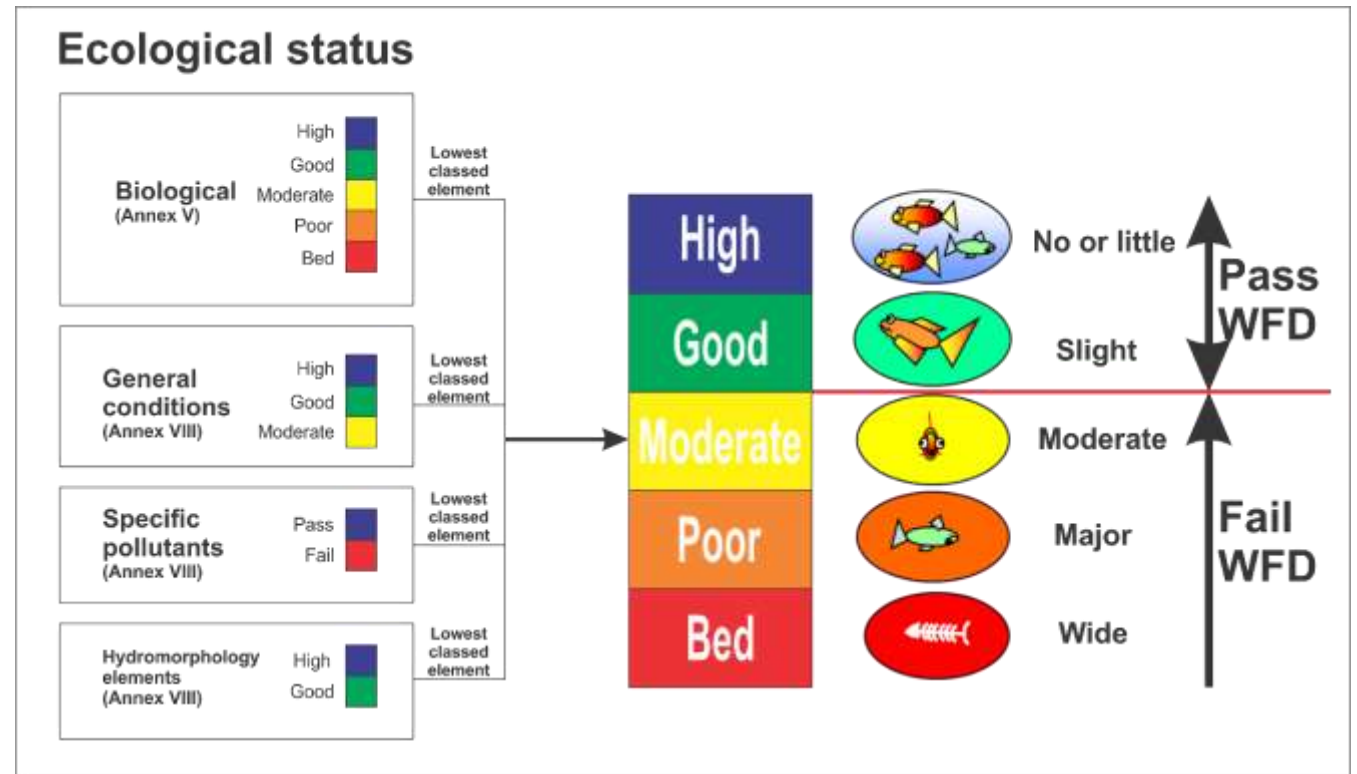
Platinum Sponsors





Introduction

- Water Framework Directive 2000/60/EC
- Good status



Organized by



Main Supporters



Platinum Sponsors





AIM

Acquisition

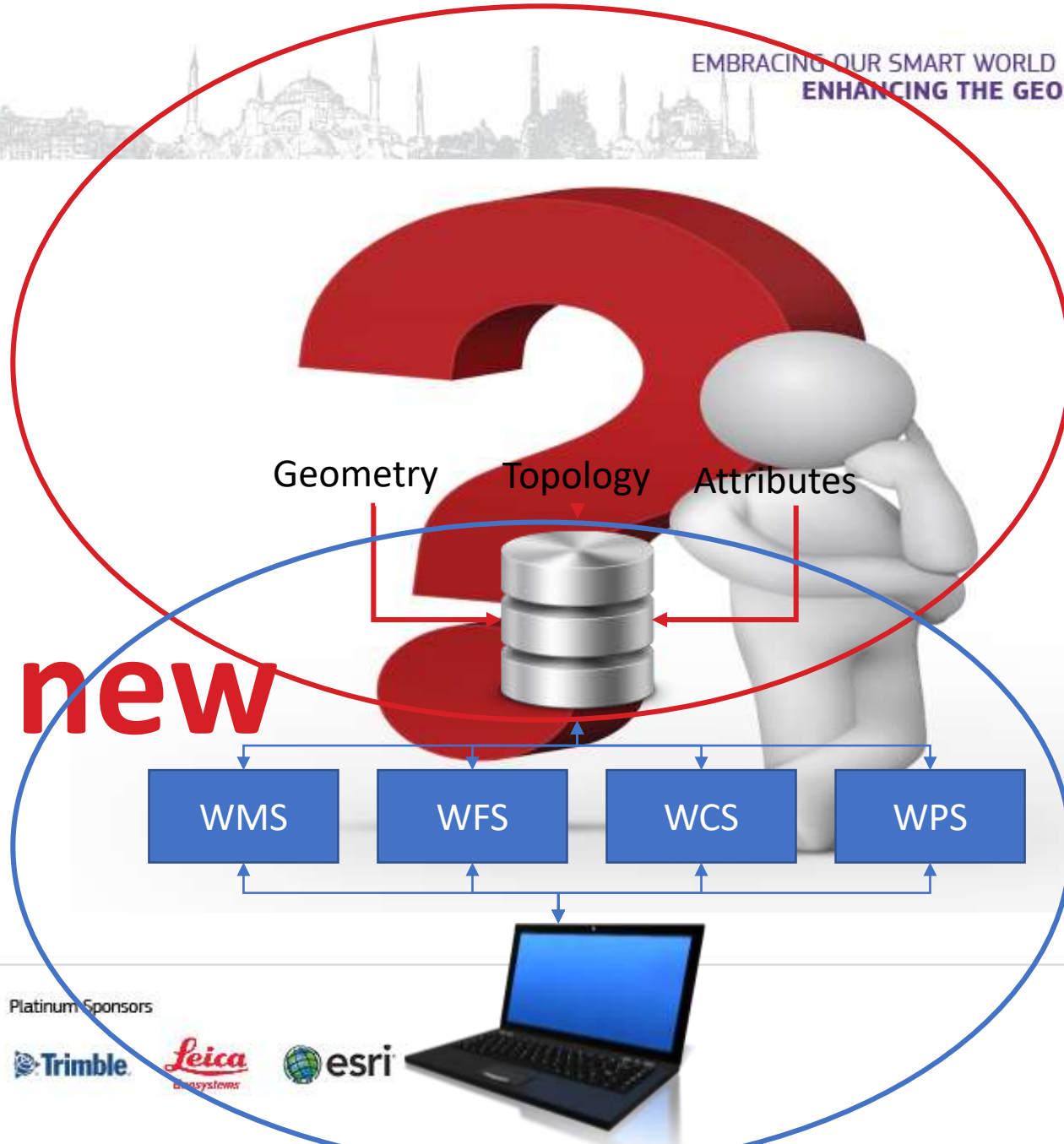


What is new

Distribution



EMBRACING OUR SMART WORLD WHERE THE CONTINENTS CONNECT:
ENHANCING THE GEOSPATIAL MATURITY OF SOCIETIES
6-11 May 2018, Istanbul



Local

EU Level

Organized by

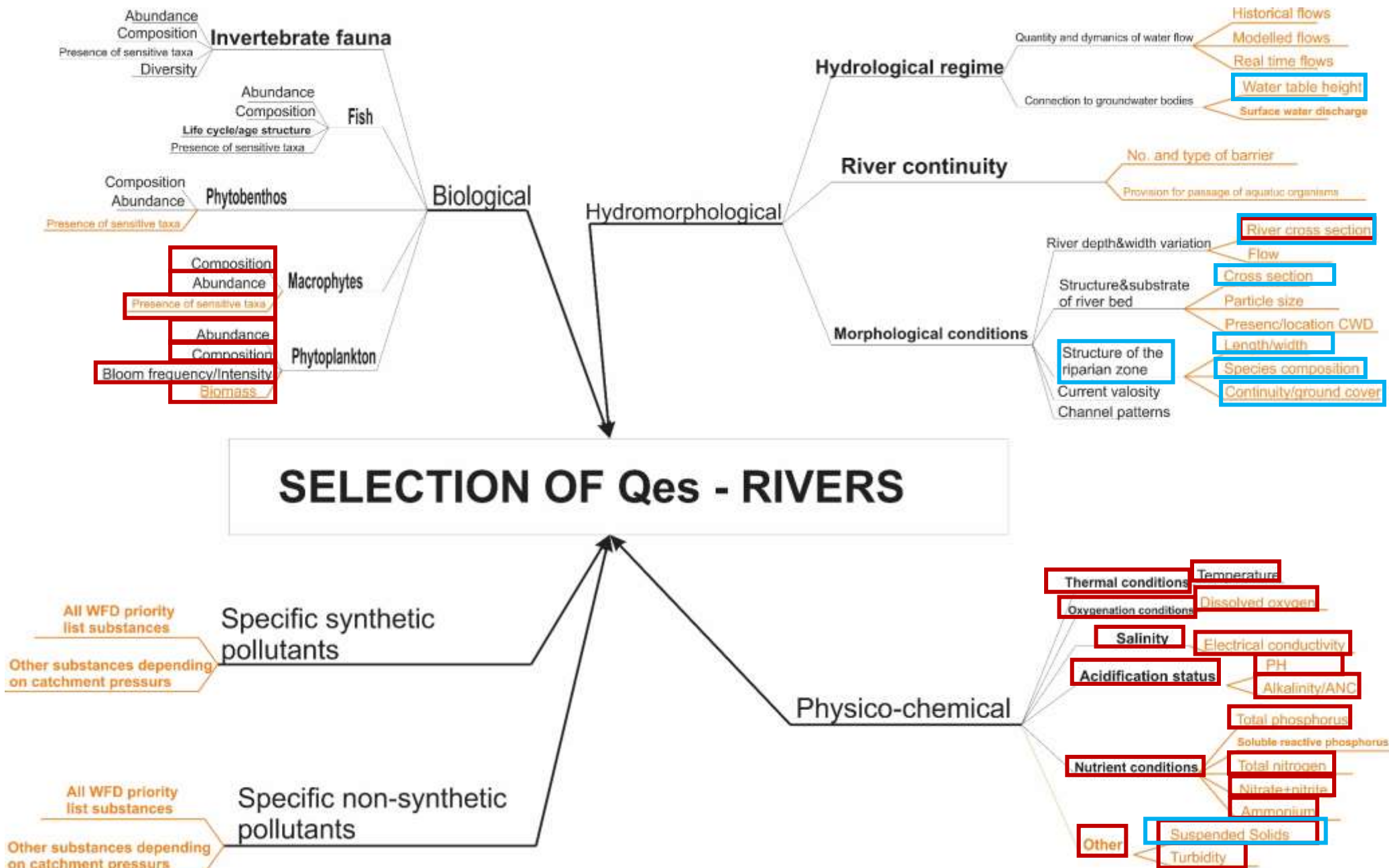


Main Supporters



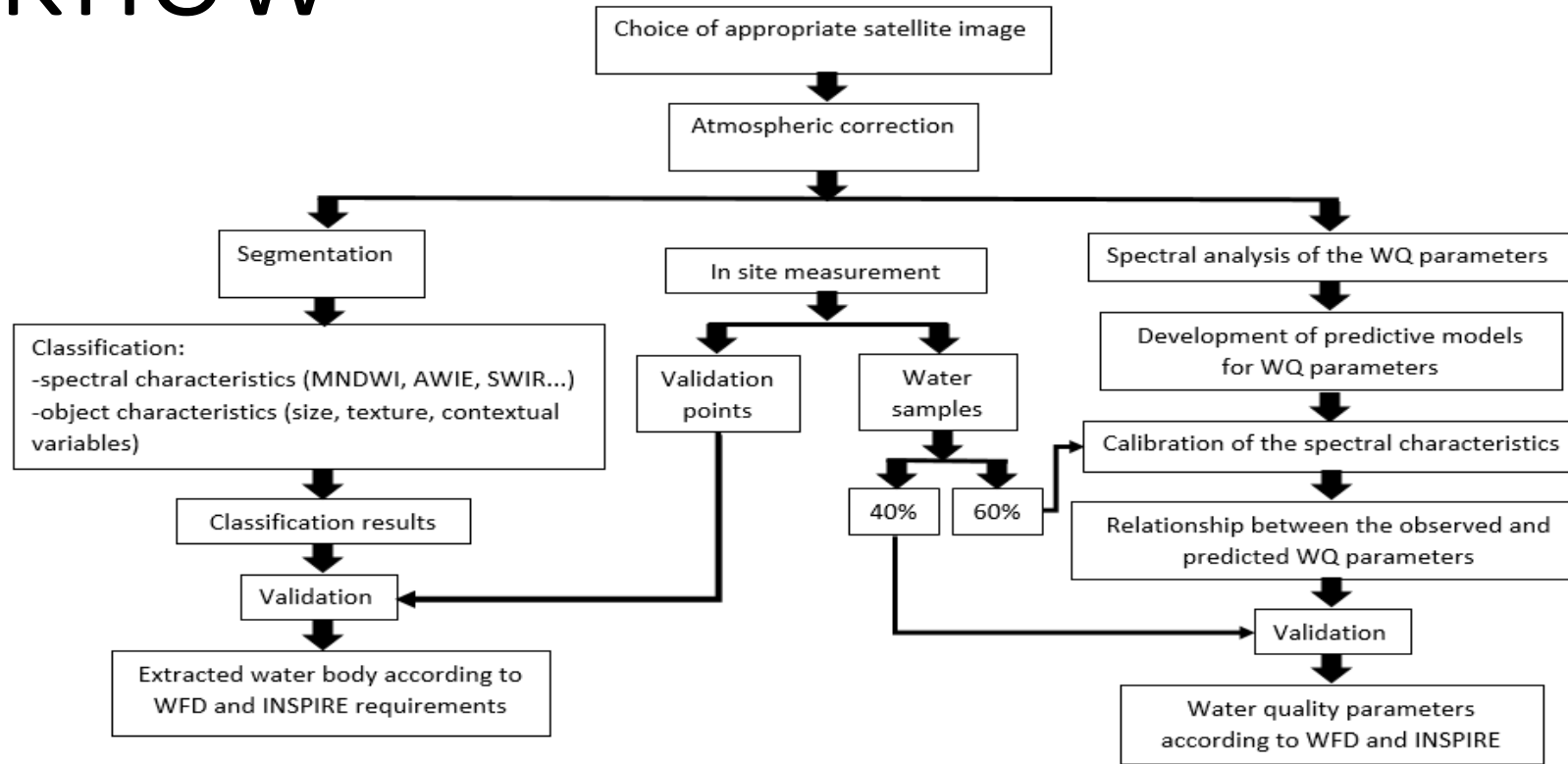
Platinum Sponsors







Workflow



Organized by

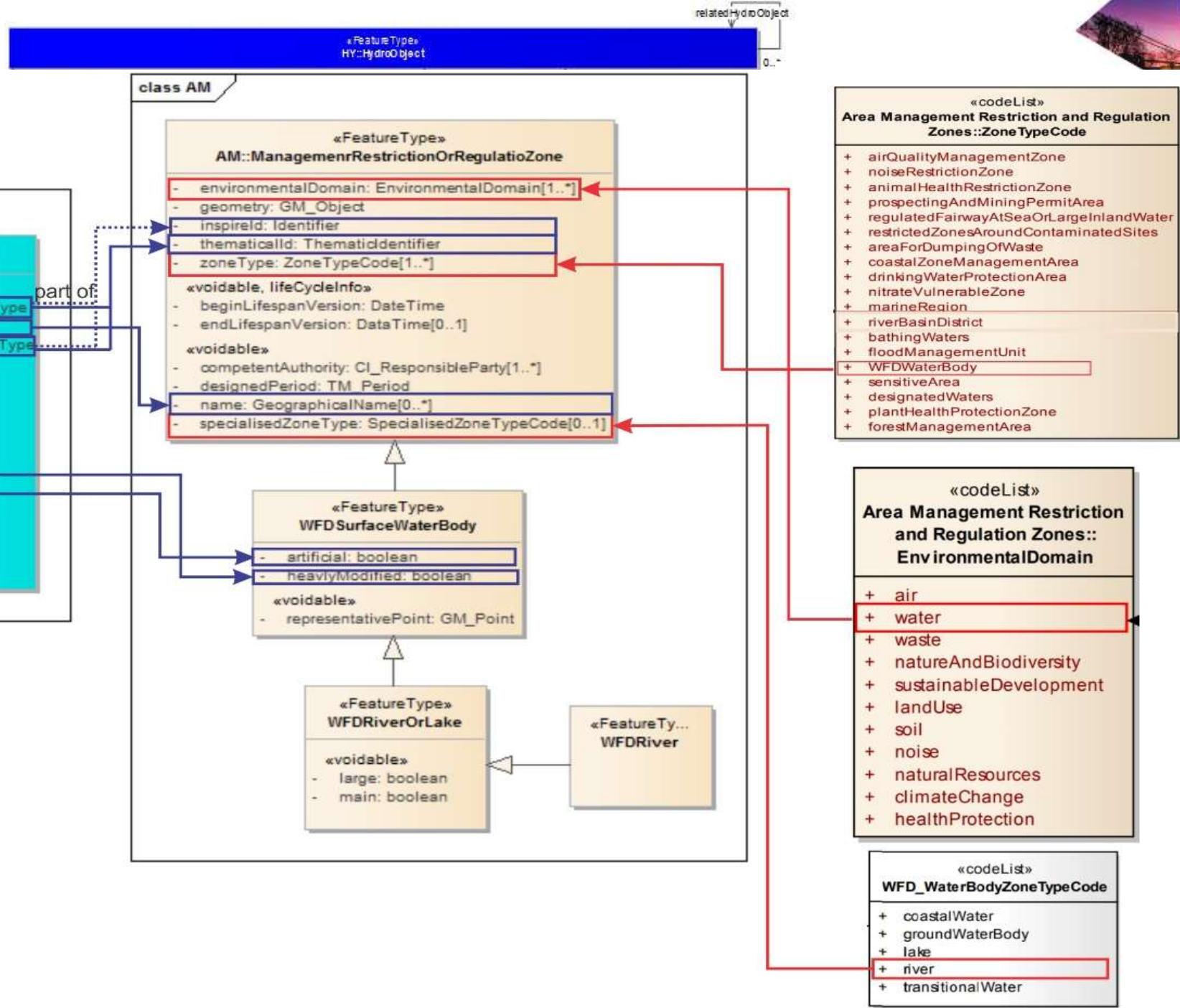


Main Supporters



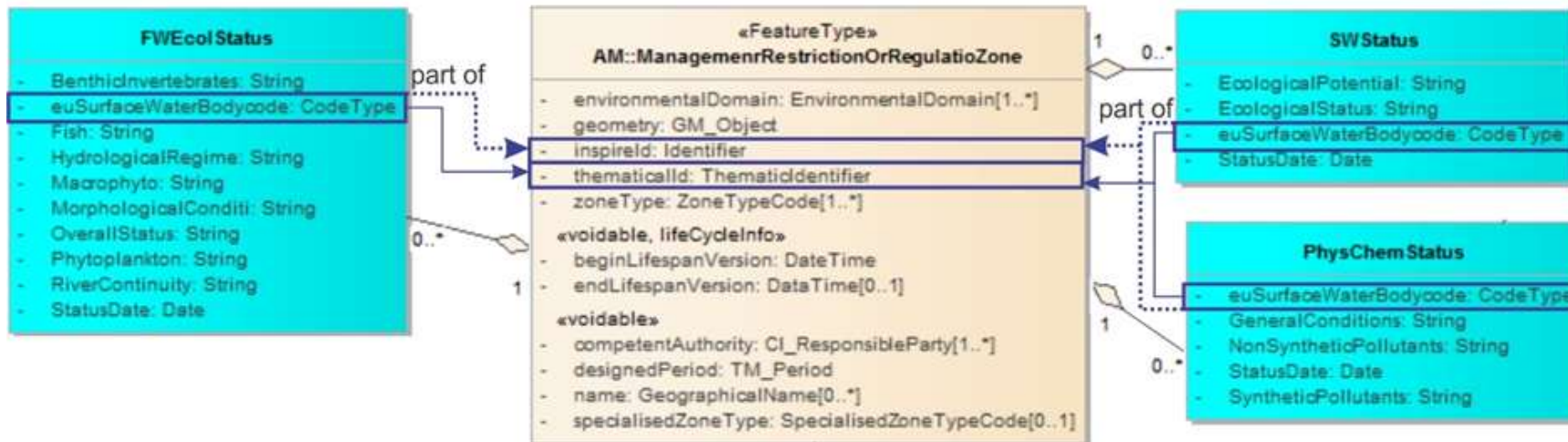
Platinum Sponsors







INSPIRE Specialization



Organized by



Main Supporters



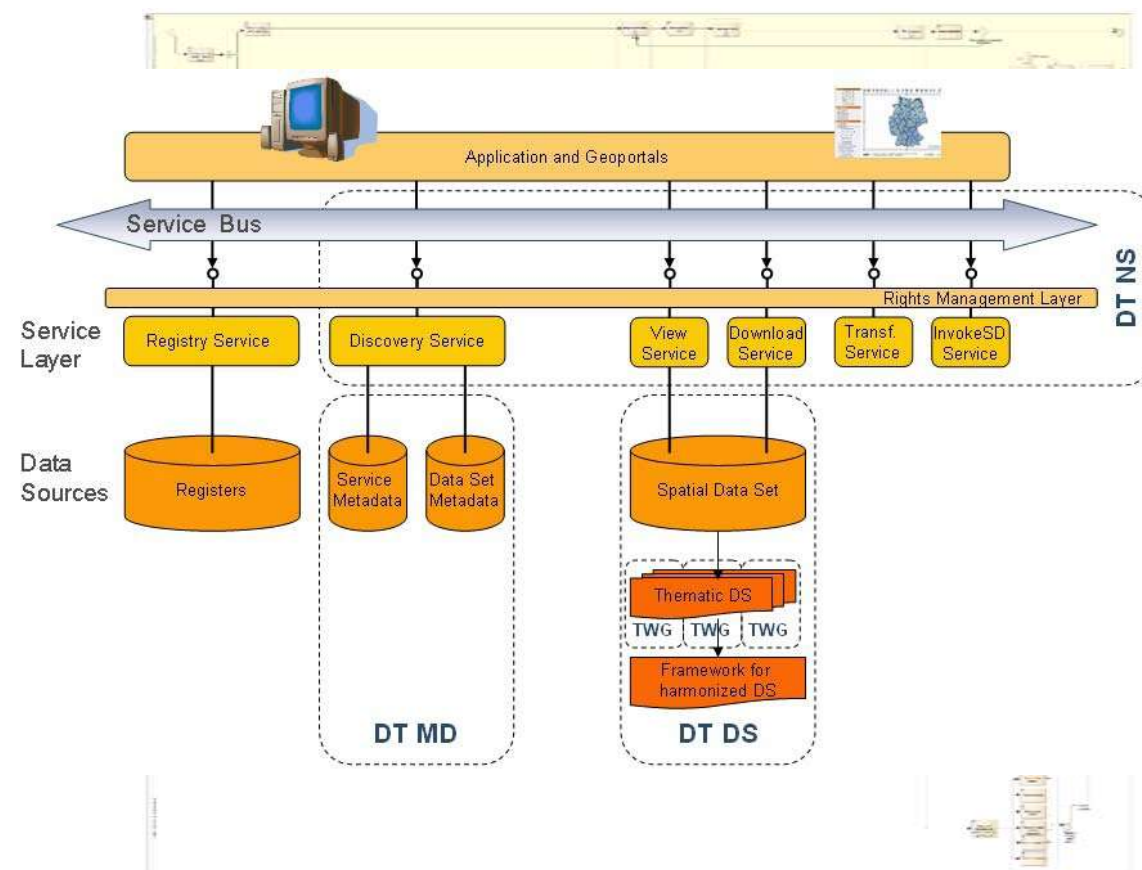
Platinum Sponsors





Conclusion

- Workflow
- Formalisation of process
- Model domain and INSPIRE specification



Organized by



Main Supporters



Platinum Sponsors





Thank you for attention!

Gordana Jakovljević, gordana.jakovljevic@aggf.unibl.org

Faculty of Architecture, Civil engineering and Geodesy, University of Banja Luka

Miro Govedarica*, miro@uns.ac.rs

Dušan Jovanović*, dusanbuk@uns.ac.rs

*Faculty of Technical Science, University of Novi Sad

Organized by



Main Supporters



Platinum Sponsors

