

FIG
2018
ISTANBUL

Presented at the FIG Congress 2018
May 6-11, 2018 in Istanbul, Turkey

XXVI FIG CONGRESS

6-11 May 2018, İstanbul

www.fig.net/fig2018



EMBRACING OUR SMART WORLD WHERE THE CONTINENTS CONNECT:
ENHANCING THE GEOSPATIAL MATURITY OF SOCIETIES

Organized by



Main Supporters



Platinum Sponsors





EMBRACING OUR SMART WORLD WHERE THE CONTINENTS CONNECT:
ENHANCING THE GEOSPATIAL MATURITY OF SOCIETIES
6-11 May 2018, Istanbul

EVALUATION OF THE ACCURACY AND PERFORMANCE OF GPS ANTENNAS (ESPECIALLY FOR HEIGHT POSITIONING)

Atinc PIRTI, Ramazan Gürsel HOŞBAŞ, Ercenk ATA, Turkey

Organized by



Main Supporters



Platinum Sponsors





1- Introduction

- GPS Heightening
 - Earth's atmospheric layers (ionosphere, troposphere)
- The antenna type and characteristics are important factors

Investigates the accuracy of GPS heightening by using the Ashtech different antennas

Organized by



Main Supporters



Platinum Sponsors



EXPERIMENTAL SETUP

- Three special apparatus were prepared for this purpose. The three devices are 20 cm long and marked with every millimeter piece.
- Samandira site (Project area) in Istanbul.
- GPS measurements lasted two days (2 May 2012 (7:00-13:00 h) - 3 May 2012 (11:00-16:00 h))
- Static measurements




Project area and GPS network

- 1 Thales (Ashtech) Z Max, 2 Ashtech Z Surveyor measuring instruments, (**1 Ashtech 701008-01B geodetic antenna, 1 Ashtech Marine 700700-C antenna and 1 Thales (Ashtech) Mac-Trac antenna were used**)
- The special device for all three receivers was set to firstly 0 cm and then 10 cm


EXPERIMENTAL SETUP

Ashtech Marine 700700-C antenna




Point I (P1) and the special apparatus were set to 0, 10 cm on 2, 3 May 2012

Ashtech 701008-01B geodetic antenna



Point II (P2) and the special apparatus were set 0, 10 cm in 2, 3 May 2012

Thales (Ashtech) Z Max Mac-Trac antenna



Point III (P3) and the special apparatus were set 0, 10 cm in 2, 3 May 2012

- Canadian Spatial Reference System-Precise Point Positioning (CSRS-PPP) web-based online PPP service

RESULTS AND ANALYSES

2 MAY 2012 (0 cm)

	Antenna Type	φ_{ITRF} (dms)	λ_{ITRF} (dms)	h (m)
P1	Ashtech Marine 700700-C	40° 58' 09".9930	29° 13' 4".0112	204.847
P2	Ashtech 701008-01B	40° 58' 11".2235	29° 13' 4".9892	204.352
P3	Ashtech Max-Trac	40° 58' 12".4562	29° 13' 5".9426	202.980

3 MAY 2012 (+10 cm)

	Antenna Type	φ_{ITRF} (dms)	λ_{ITRF} (dms)	h (m)
P1	Ashtech Marine 700700-C	40° 58' 09".9924	29° 13' 4".0112	204.902
P2	Ashtech 701008-01B	40° 58' 11".2240	29° 13' 4".9912	204.459
P3	Ashtech Max-Trac	40° 58' 12".4563	29° 13' 5".9421	203.088

RESULTS AND ANALYSES

2 May 2012 (0 cm)

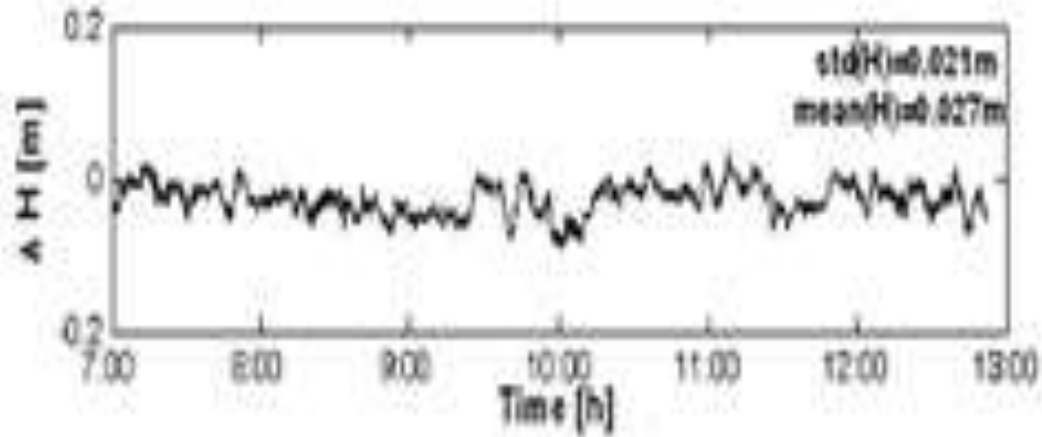
Point	h_{GPS} (m)	Δh_{GPS} (m)	$\Delta h_{\text{Leveling}}$ (m)	Difference (cm)
P1	204.847	$\Delta h_{12} = 0.495$	$\Delta h_{12} = 0.551$	± 5.6
P2	204.352	$\Delta h_{23} = 1.372$	$\Delta h_{23} = 1.361$	± 1.1
P3	202.980	$\Delta h_{13} = 1.867$	$\Delta h_{13} = 1.882$	± 1.5

3 May 2012 (+10 cm)

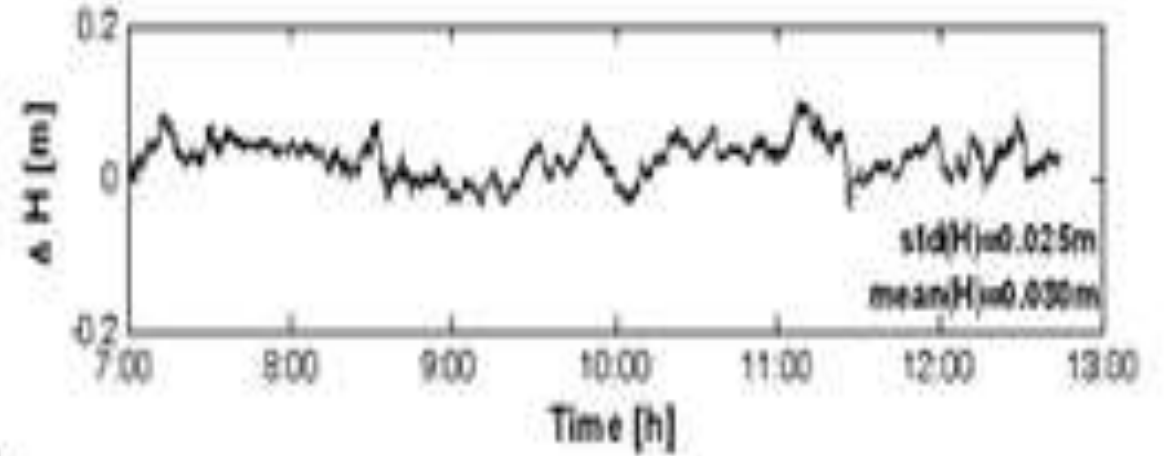
Point	h_{GPS} (m)	Δh_{GPS} (m)	$\Delta h_{\text{Leveling}}$ (m)	Difference (cm)
P1	204.902	$\Delta h_{12} = 0.443$	$\Delta h_{12} = 0.551$	± 10.8
P2	204.459	$\Delta h_{23} = 1.371$	$\Delta h_{23} = 1.361$	± 1.0
P3	203.088	$\Delta h_{13} = 1.814$	$\Delta h_{13} = 1.882$	± 6.8

RESULTS AND ANALYSES

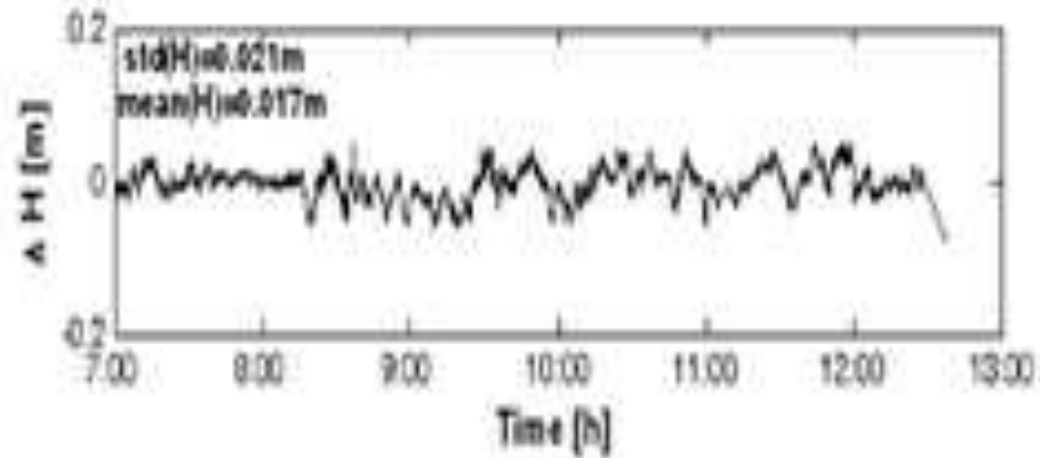
POINT I



POINT II



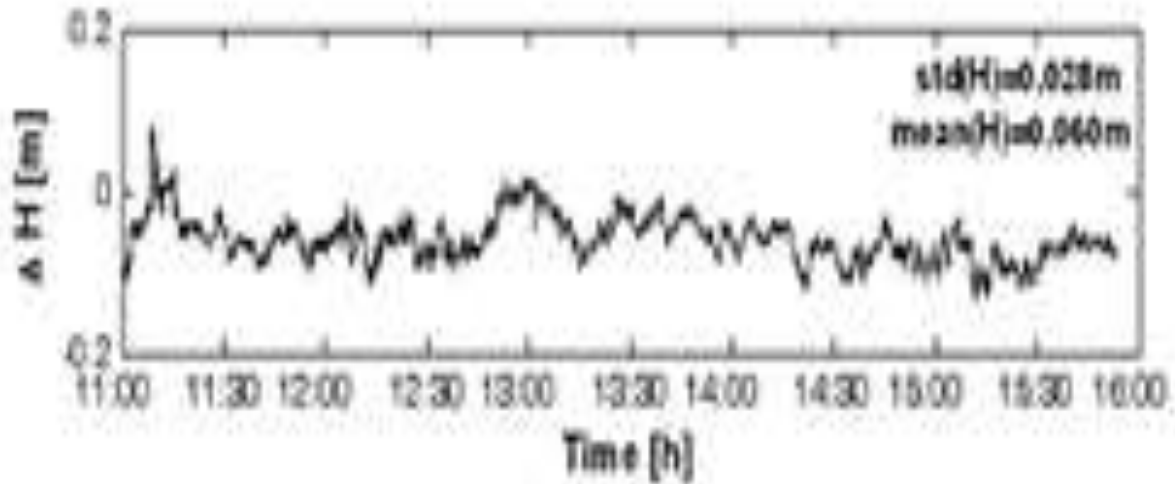
POINT III



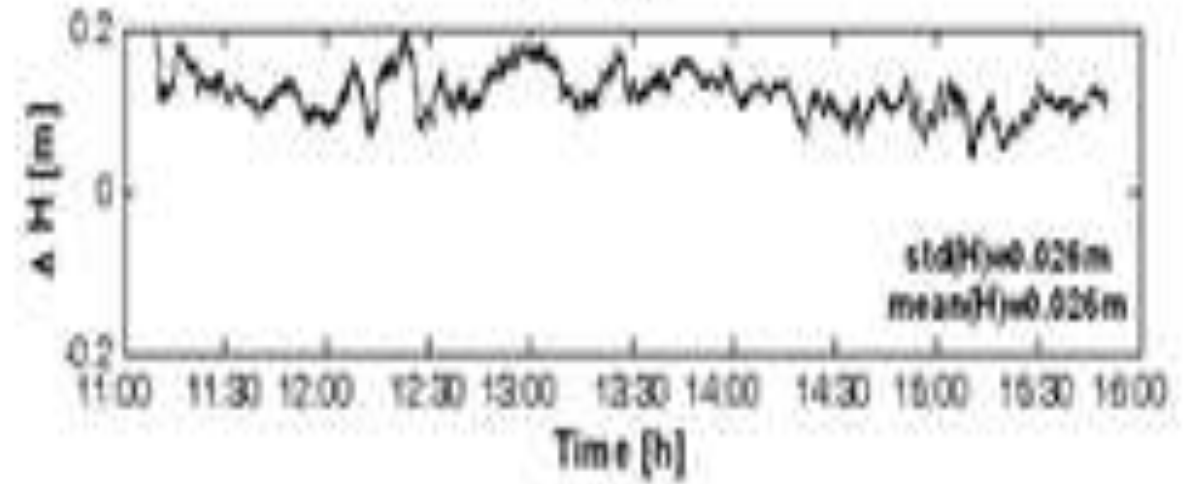
2 MAY 2012

RESULTS AND ANALYSES

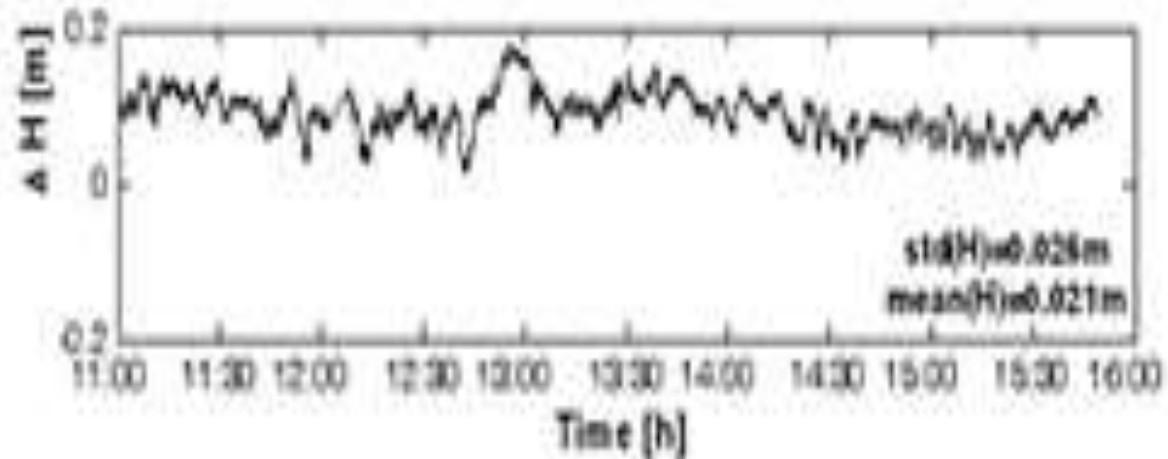
POINT I



POINT II



POINT III



CONCLUSIONS

Numerous external errors can affect GPS accuracy. Fault sources include excessive multipath, carrier phase shifts, spatial decay over long baselines, insufficient signal strength, and poor field techniques. These factors are part of the GPS positioning. Fortunately, new and technological GPS receivers and antennas (Ashtech Z Max) and appropriate field training can be removed from most of the mistakes associated with these types of events. This study has been shown that the accuracy of determining the height values by using GPS is significantly influenced especially in the Ashtech Marine 700700-C antenna when satellite signals are distorted and reflected. Faults can be ± 6 cm in the vertical position average value. These effects were shown to be completely dependent on the performance of the receivers used in GPS antennas and GPS surveys.

THANKS FOR YOUR ATTENTION