

**FIG**  
2018  
ISTANBUL



**Presented at the FIG Congress 2018,  
May 6-11, 2018 in Istanbul, Turkey**

# XVI FIG Congress 2018

**6-11 May 2018**  
**ISTANBUL**



**EMBRACING OUR SMART WORLD WHERE THE CONTINENTS CONNECT:  
ENHANCING THE GEOSPATIAL MATURITY OF SOCIETIES**

ORGANISED BY



MAIN SUPPORTERS



PLATINUM SPONSORS





# XXVI FIG Congress 2018

6-11 May 2018 ISTANBUL

EMBRACING OUR SMART WORLD WHERE THE CONTINENTS CONNECT:

ENHANCING THE GEOSPATIAL MATURITY OF SOCIETIES

## **GEOID BASED HEIGHT SYSTEM FOR EAST MALAYSIA (9529)**

By

**Mohd Nor Isa, Azhari Mohamed, Sohaimi Rasidi,  
Zulkifly Chihat and Abd Majid A Kadir**

**FIG 2018 ISTANBUL**

**9<sup>th</sup> May, 11:00 – 12:30 HALL 1**

ORGANISED BY



MAIN SUPPORTERS

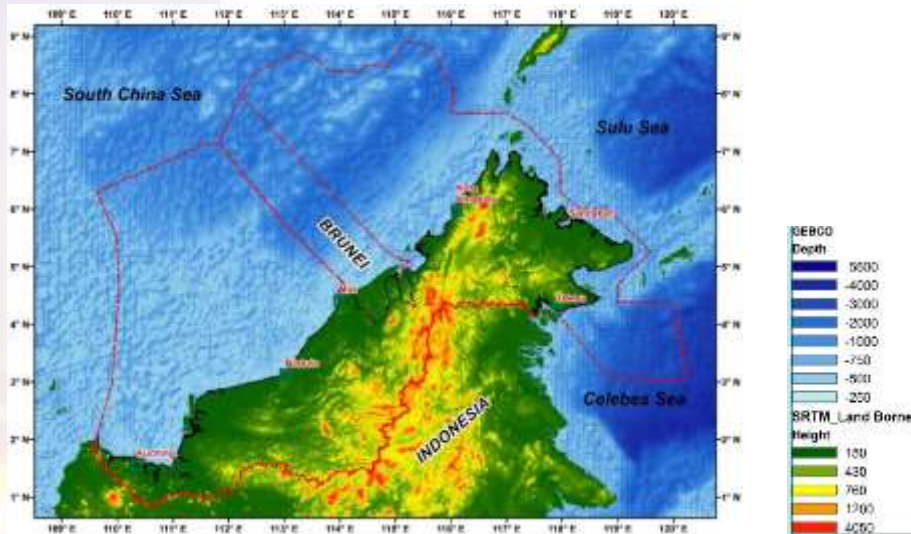


PLATINUM SPONSORS



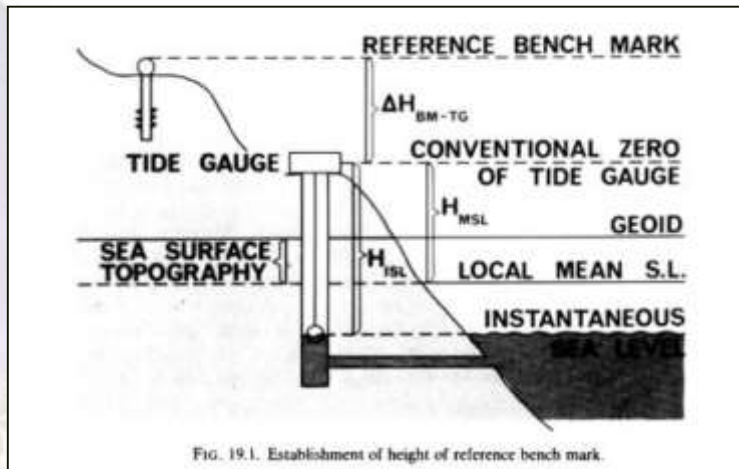


This presentation will discuss on:  
**the adoption of a new seamless land-to-sea gravimetric geoid determined from airborne gravity data covering an area of about 610,000 square kilometre as height datum for East Malaysia—**



**This geoid-based height datum will enable cost-saving implementation GPS-levelling, easily accessible at any point in East Malaysia, and is less sensitive to local ground instability and the deterioration of benchmarks.**

## LOCAL MEAN SEA LEVEL VERSUS GEOID AS THE GEODETIC VERTICAL DATUM



The Peninsular Malaysia Geodetic Vertical Datum (PMGVD) and East Malaysia Geodetic Vertical Datum (EMGVD) was constructed using **classical levelling techniques** by the Department of Surveying and Mapping Malaysia (DSMM).

GPS users require 3D positions referenced to the Geocentric Datum of Malaysia (GDM2000). Therefore, the modernization of the vertical component of the GDM2000 is critical in providing Malaysians with a **truly three-dimensional integrated datum**.

LOKASI STESEN - STESEN AIR PASANG SURUT DI SABAH DAN SARAWAK  
LOCATION OF TIDAL STATIONS IN SABAH AND SARAWAK

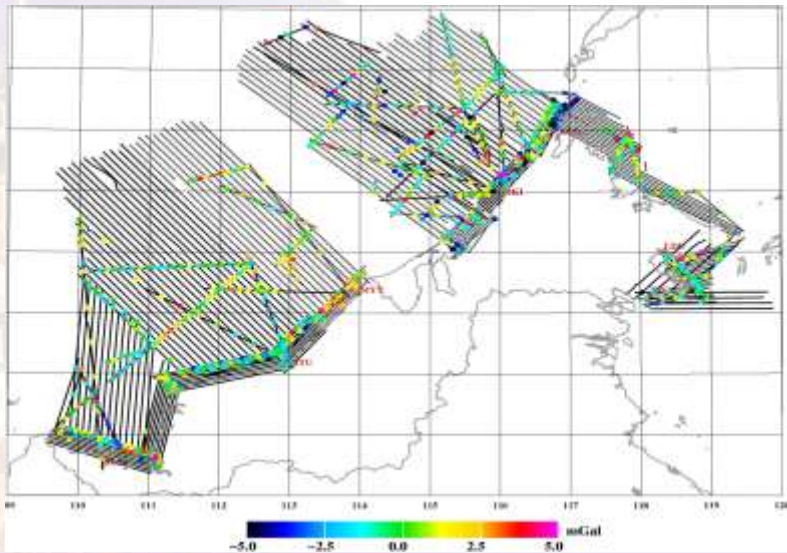




## AIRBORNE GRAVITY SURVEY AND GRAVIMETRIC GEOID DETERMINATION



**In collaboration with Prof. Rene Forsberg, DTU-Space, Denmark.**



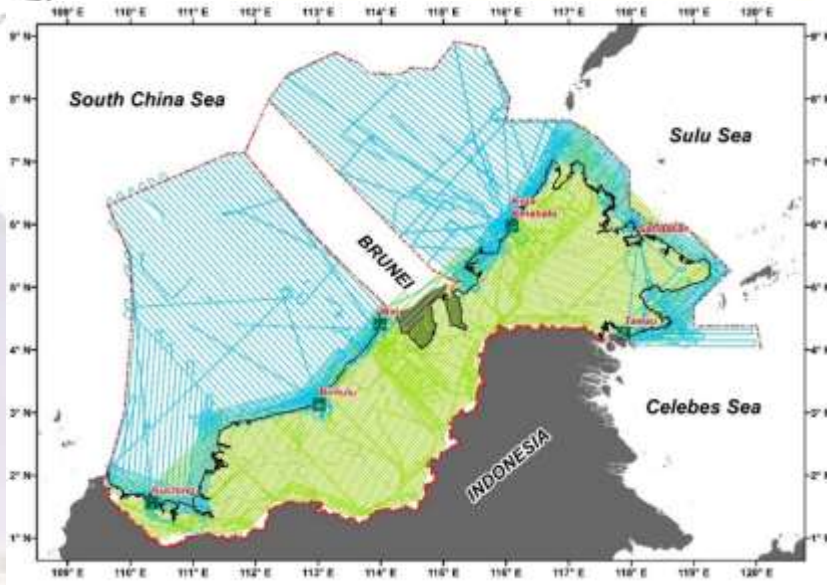
Year	RMS Crossing	Max	Line Error Estimate	Cross-Over Points
2002-2003	3.2	9.9	2.2	1311
2014	3.0	9.0	2.1	72
2015	2.3	7.1	1.7	389
2016	1.9	5.4	1.5	336

Jamil, H. et al., Airborne Geoid Mapping of Land and Sea Areas of East Malaysia, Journal of Geodetic Science, DE GGRUYTER OPEN, 2017

**6-11 May 2018 ISTANBUL**

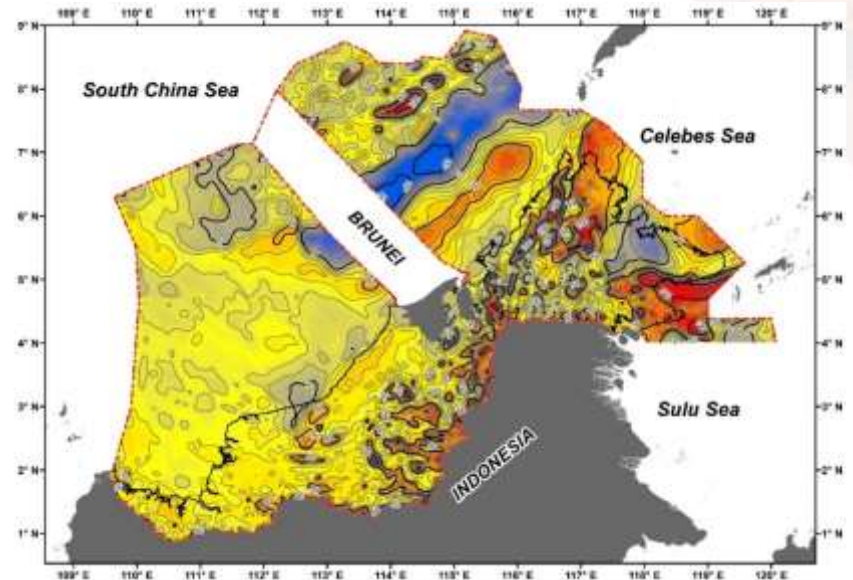
**EMBRACING OUR SMART WORLD WHERE THE CONTINENTS CONNECT:**

**ENHANCING THE GEOSPATIAL MATURITY OF SOCIETIES**



**Airborne gravity survey of East Malaysia** (green and blue lines indicate airborne survey over land and marine areas, respectively).

**Downward continued Free-air gravity anomaly map** in 10 mGal contours, gridded at 1.5 arc minute.



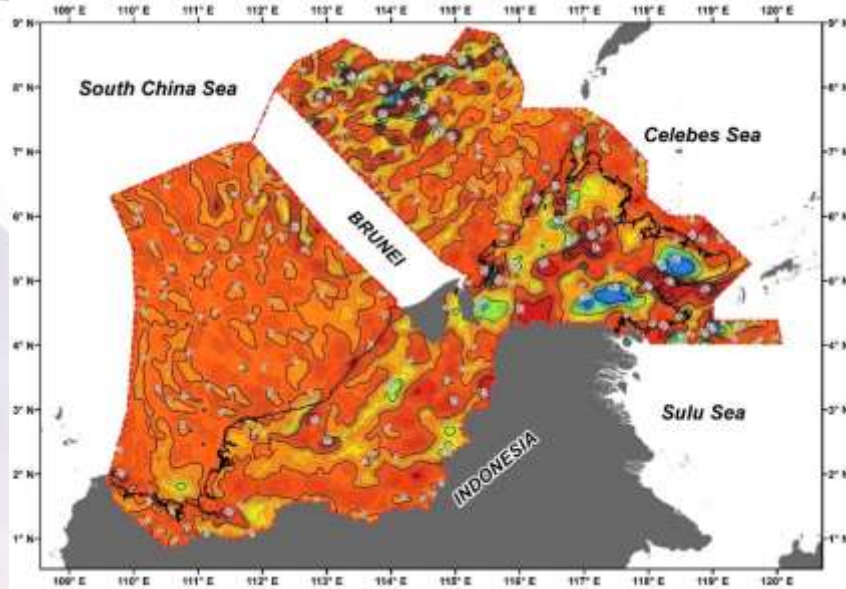
6-11 May 2018 ISTANBUL

EMBRACING OUR SMART WORLD WHERE THE CONTINENTS CONNECT:

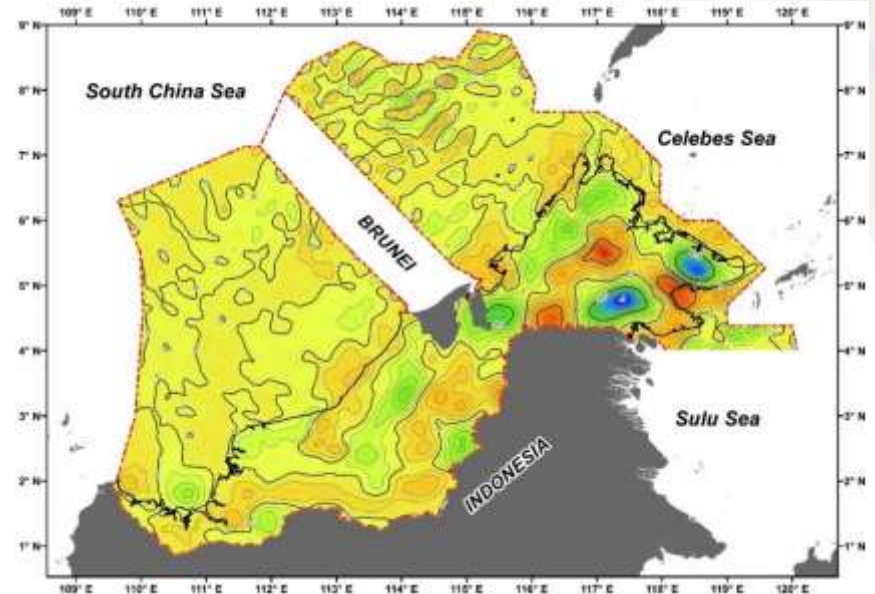
ENHANCING THE GEOSPATIAL MATURITY OF SOCIETIES

## REMOVE-COMPUTE-RESTORE TECHNIQUE

**Remove:** Remove reference field and RTM effects to get residual Free-air gravity anomaly ( $\Delta g_{res}$ )



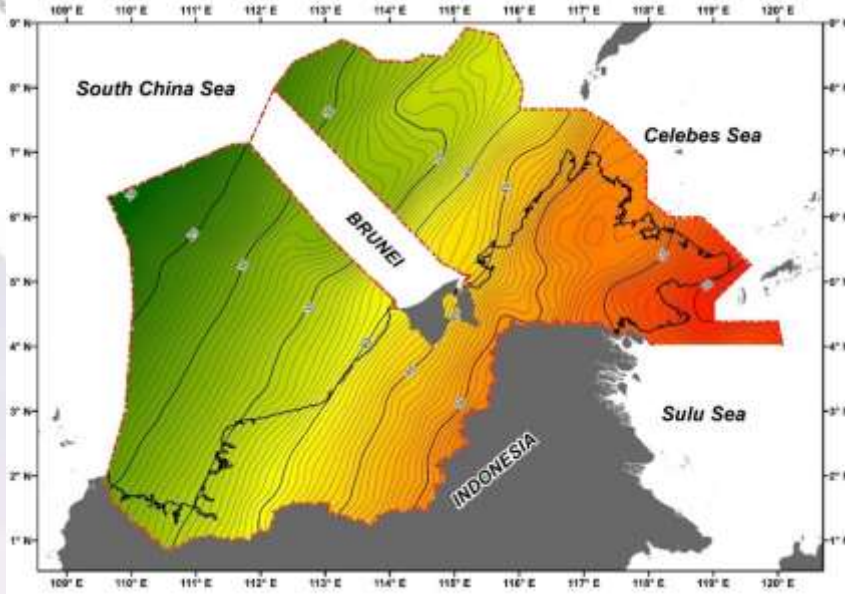
**Compute** residual height anomaly ( $\zeta_{res}$ ), using Fast Fourier Transform (FFT) technique/ GRAVSOFT software



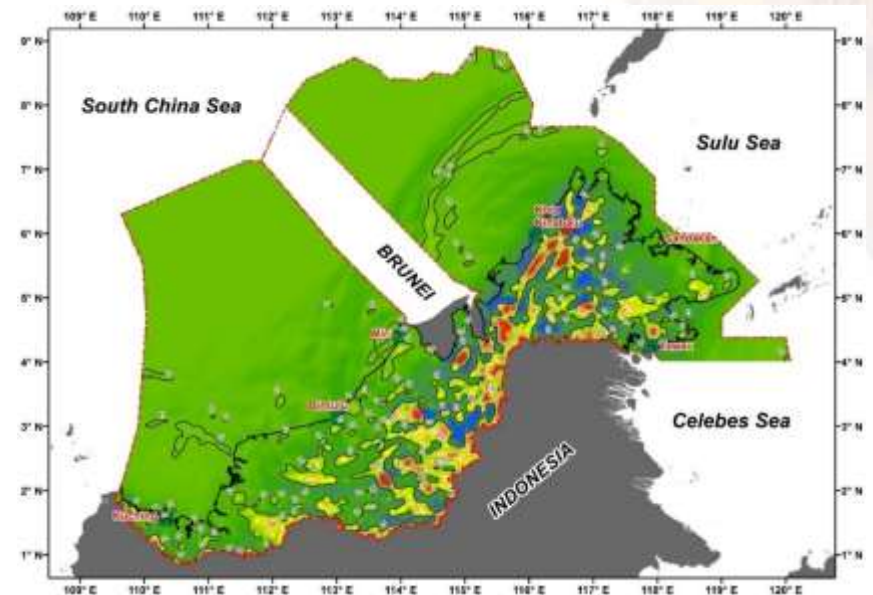
6-11 May 2018 ISTANBUL

EMBRACING OUR SMART WORLD WHERE THE CONTINENTS CONNECT:

ENHANCING THE GEOSPATIAL MATURITY OF SOCIETIES



**Add** EGM08/GOCE reference  
geoid ( $\zeta_{EGM}$ )



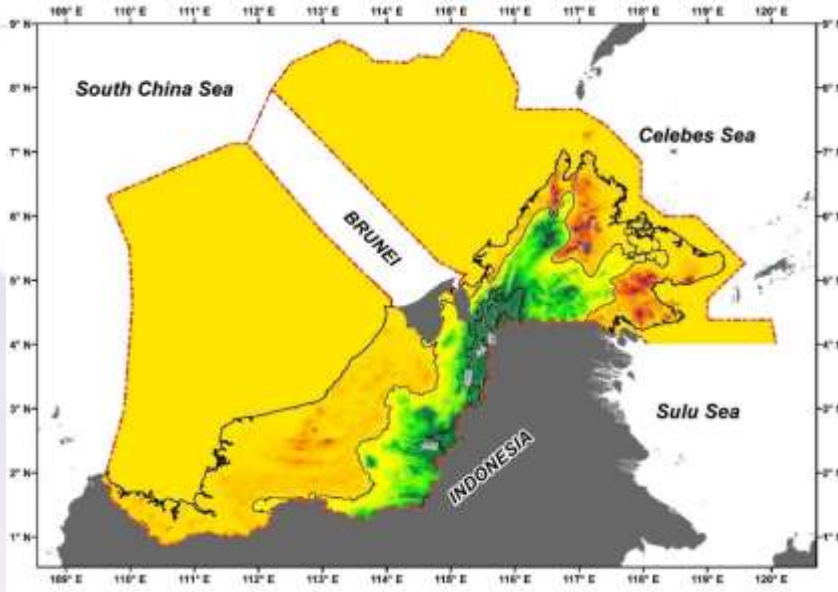
**Add** RTM geoid ( $\zeta_{RTM}$ )



6-11 May 2018 ISTANBUL

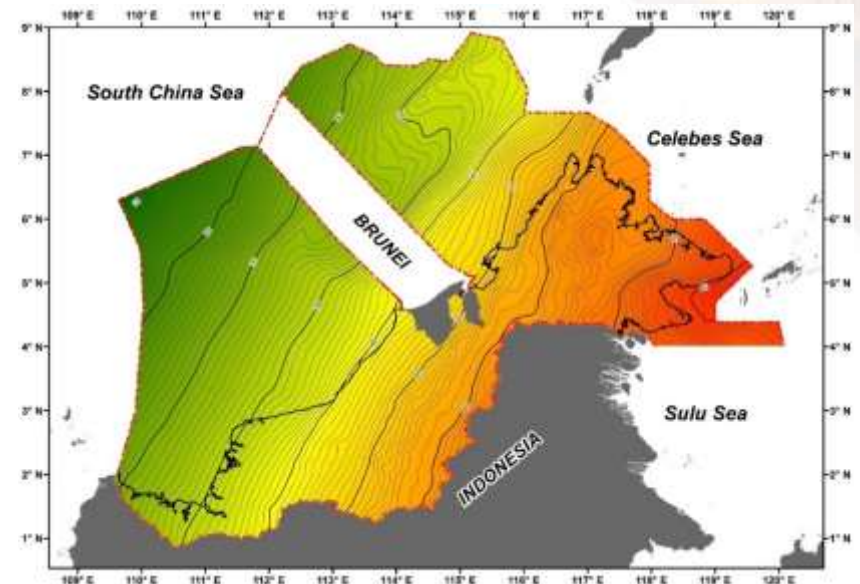
EMBRACING OUR SMART WORLD WHERE THE CONTINENTS CONNECT:

ENHANCING THE GEOSPATIAL MATURITY OF SOCIETIES

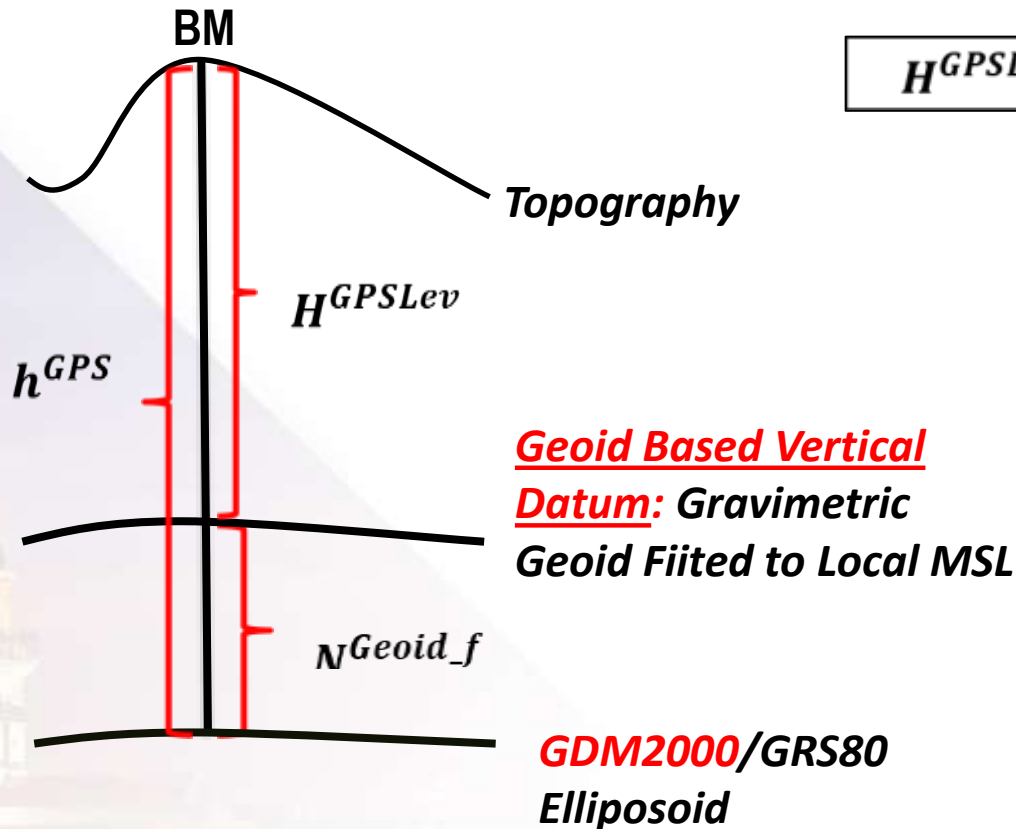


**Add** quasi-geoid to geoid correction ( $N - \zeta$ ).

**Final gravimetric geoid**  
of East Malaysia in 0.5 m  
contours



## GEOID BASED VERTICAL DATUM



$$H^{GPSLev} = h^{GPS} - N^{Geoid}$$

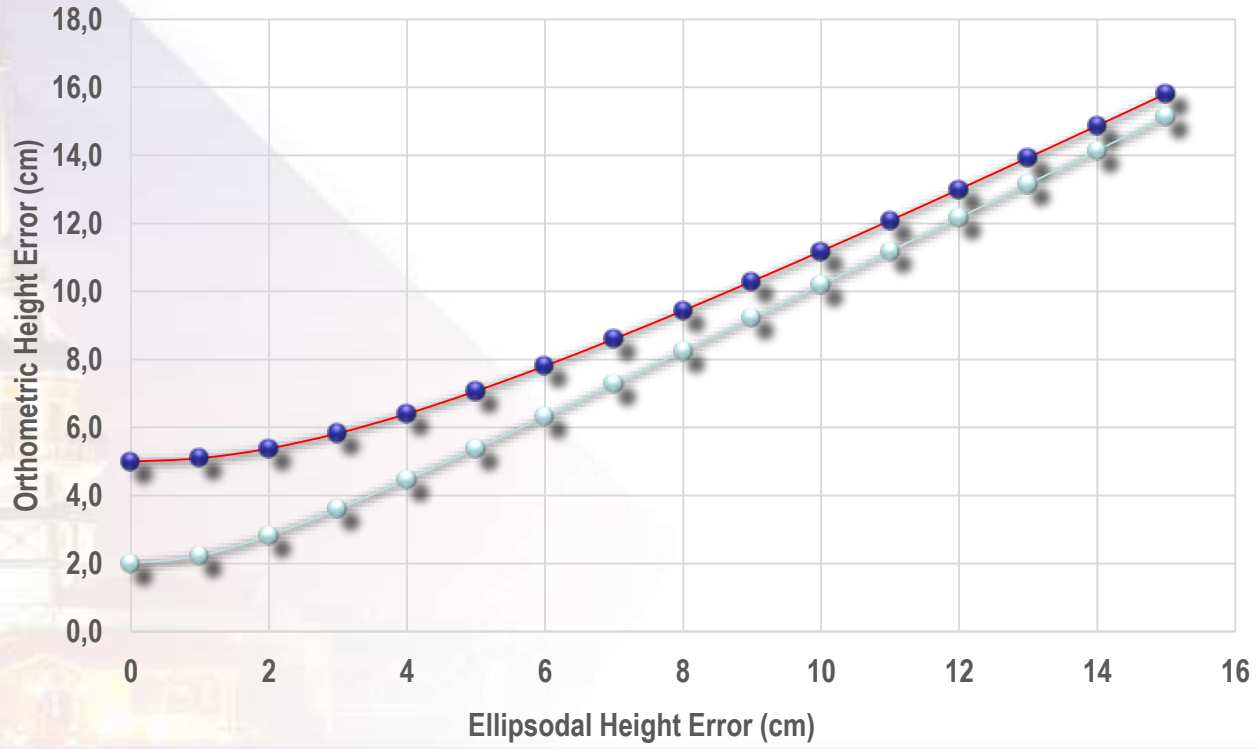
The outcome of the remove-restore technique is a gravimetric geoid, referring to an implicit global height datum; to adapt the geoid to fit the local vertical datum, a fitting of the geoid to GPS/tide gauge control is needed as the final geoid determination step.



# XXVI FIG Congress 2018

6-11 May 2018 ISTANBUL  
 EMBRACING OUR SMART WORLD WHERE THE CONTINENTS CONNECT:  
 ENHANCING THE GEOSPATIAL MATURITY OF SOCIETIES

**Achievable absolute accuracy for geoid-based height system, with estimated gravimetric geoid accuracies of 2cm to 5cm. In order to minimise the error propagation  $\sigma_H = \pm(\sigma_h^2 + \sigma_N^2)^{1/2}$ , the **ellipsoidal height accuracy has to be less than  $\pm 1$  cm.****



**GPS ELLIPSOIDAL HEIGHT DETERMINATION**

ORGANISED BY



—●—  $\sigma_N = 2$  cm MAIN SUPPORTERS —●—  $\sigma_N = 5$  cm

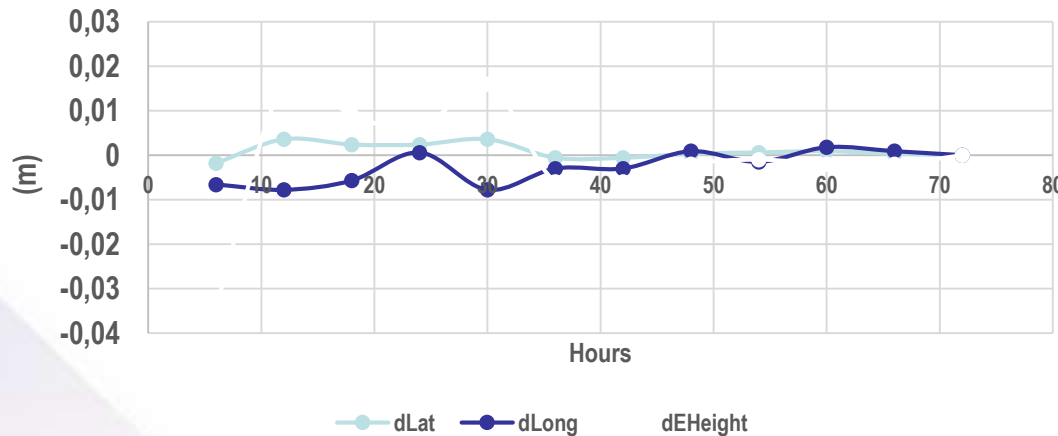


PLATINUM SPONSORS

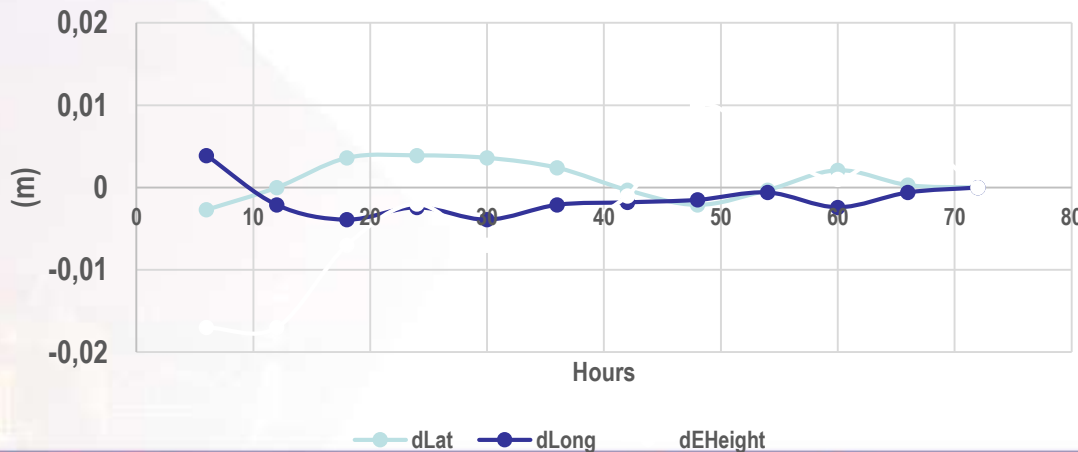


## AUSPOS POSITIONING ACCURACY VERSUS OBSERVATION SESSION LENGTH

TM25 Pulau Selingan

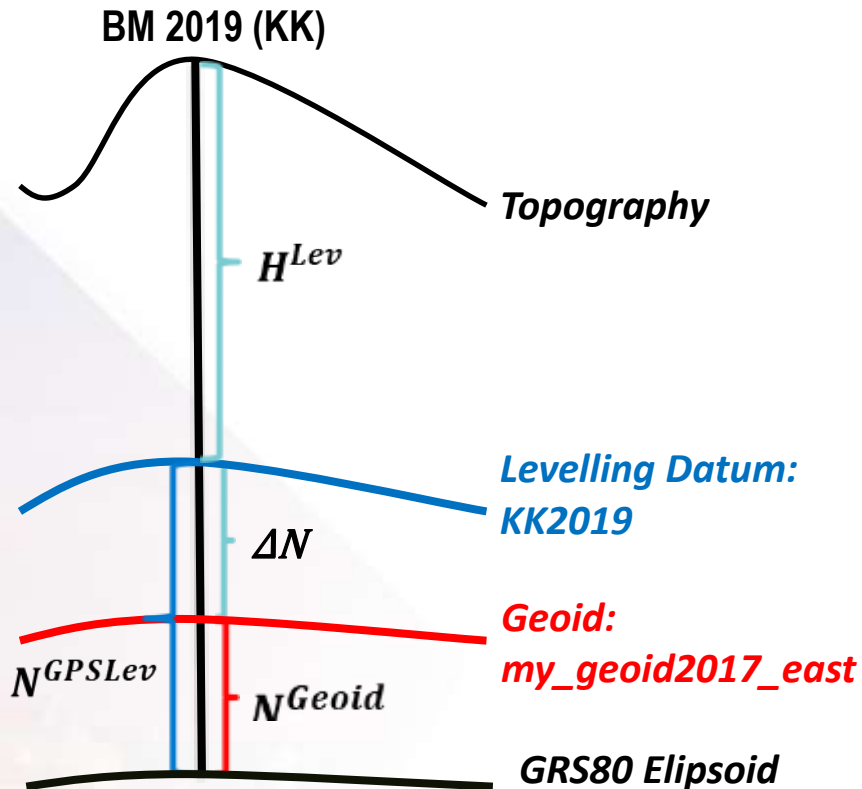


TM26 Pulau Libaran



It is clear from these figures that the 3D coordinate solution converged to less than **1 cm** at about **48 hours** of observation length. For a **12 hours** of GPS observation session, the ellipsoidal height is expected to be accurate to **2 cm**.

## GRAVIMETRIC GEOID FITTING TO LEVELLING DATUM



Fitted geoid with respect to levelling datum at BM2019 in Kota Kinabalu

$$\begin{aligned} \Delta N &= N^{GPSLev} - N^{Geoid} \\ &= 48.314 - 47.422 \\ &= + 0.892 \text{ m} \end{aligned}$$

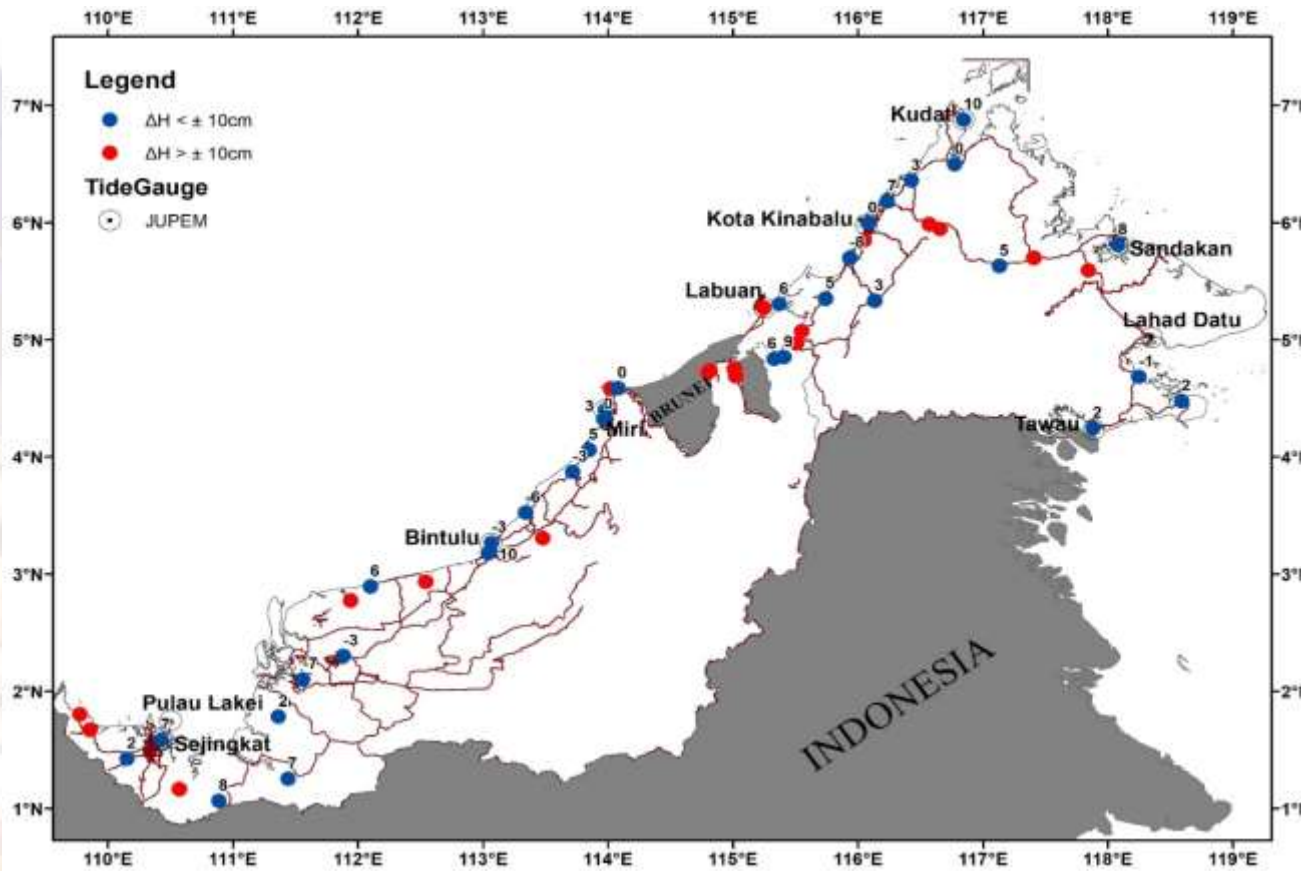
$$\begin{aligned} N_{\text{Geoid}} + \Delta N &= N_{\text{GPSLev}} \\ &= \text{my\_geoid2017\_kk\_fit} \\ &= \text{my\_geoid2017} + 0.892 \text{ m} \end{aligned}$$

The final geoid was then fitted to all the six tide gauge stations and is known as *my\_geoid2017\_fit\_east*.

## GPS/levelling analysis at five tide gauge locations in East Malaysia relative to Kota Kinabalu levelling height datum

Station ID	Nearest Tide Gauge Station	GPS Ellipsoidal Height $h^{GPS}$ (m)	Geoid Height $N^{2017\_fit\_kk}$ (m)	Geoid Based Height $H^{GPS Lev}$ (m)	Leveling Based Height $H^{Lev}$ (m)	$\Delta H = H^{Lev} - H^{GP Lev}$ (cm)
BM2019	Kota Kinabalu (fitted station)	51.947	48.314	3.633	3.633	0.0
STDM	Tawau	61.011	57.612	3.399	3.381	1.8
K013	Kuching	37.477	34.028	3.449	3.380	6.9
T002	Bintulu	46.194	40.794	5.400	5.428	-2.8
0133	Miri	44.402	41.736	2.666	2.663	0.3
G118	Lahad Datu	71.911	59.475	12.436	12.441	-0.5
					<b>RMS</b>	<b>3.1</b>

## EAST MALAYSIA LEVELLING NETWORK VALIDATION



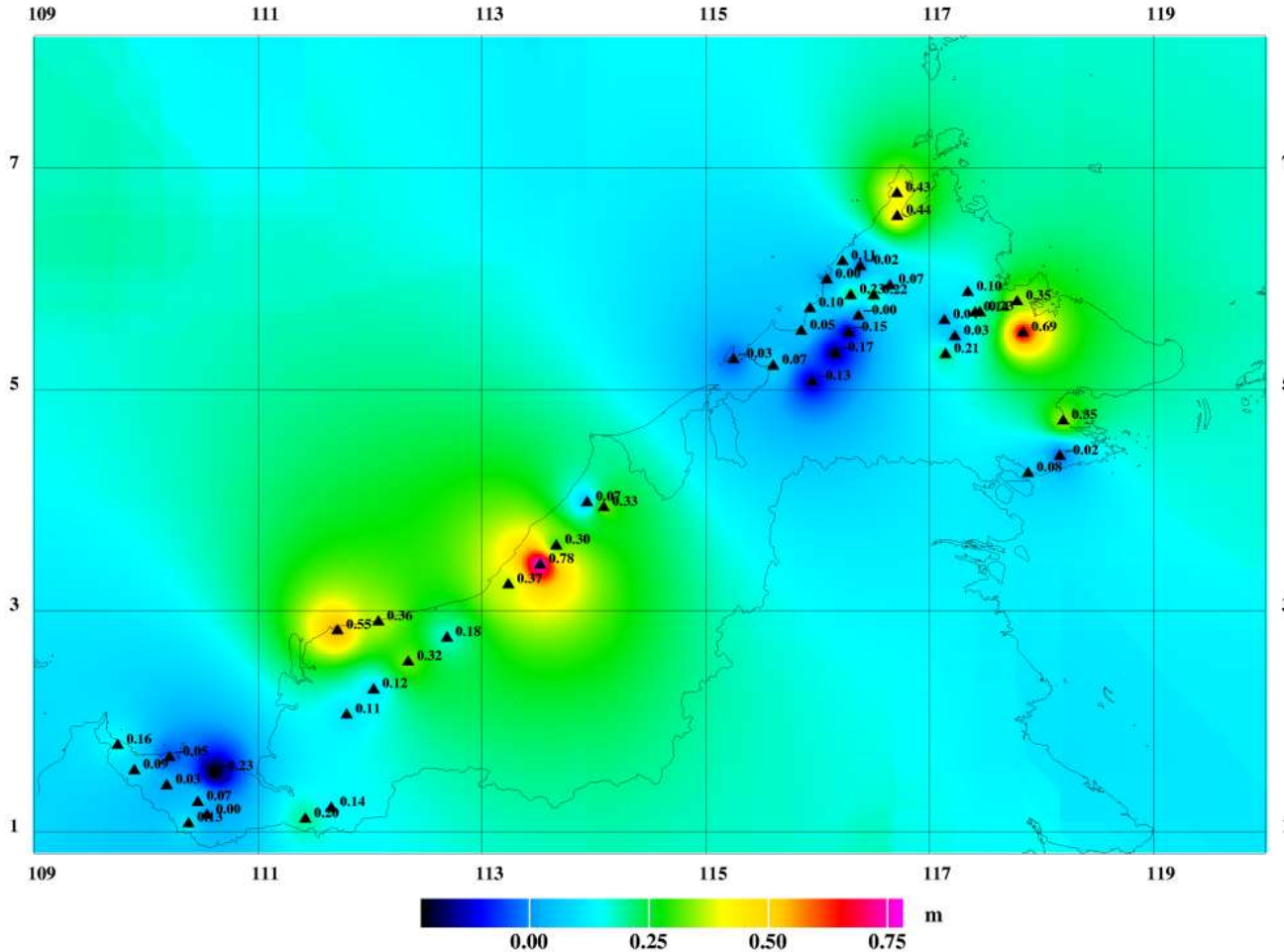
Due to difficult terrain and poor accessibility in East Malaysia, the levelling network is available only in the coastal areas.

GPS levelling residuals  $\Delta H = H^{Lev} - H^{GPSLev}$  in cm at 50 GPS-levelling benchmarks. **RMS of blue circles = 4.9 cm**

6-11 May 2018 ISTANBUL

EMBRACING OUR SMART WORLD WHERE THE CONTINENTS CONNECT:

ENHANCING THE GEOSPATIAL MATURITY OF SOCIETIES



Differences between *MyGeoid\_2003* and *my\_geoid2017\_fit\_east*, **Large differences mainly due to GPS levelling errors in 2003 solution.**



## CONCLUSIONS

- ❑ The accuracy of the new gravimetric geoid based height system (*my\_geoid2017\_fit\_east*) is estimated to be 2 to 5 cm across most of East Malaysia.
- ❑ The new height datum will not change the heights assigned to benchmarks across East Malaysia as the geoid datum has been fitted to levelling datum at selected tide gauge stations.
- ❑ We have found no noticeable sea-surface-topography slope (gravimetric geoid minus DTU15 mean sea surface height) along East Malaysia coast and therefore no significant differences in levelling height datums across East Malaysia.
- ❑ For geoid fitting to local MSL, GPS ellipsoidal height has to be determined with accuracy of less than 1 cm (AUSPOS processing with a minimum of 48 hours of GPS observation at tide gauge benchmark -TGBM).
- ❑ The official *MyGeoid\_2003* for East Malaysia has to be replaced with *my\_geoid2017\_fit\_east*.
- ❑ A seamless land/sea geoid-based-height system also will further enhance the development and management of the marine environment.



# XXVI FIG Congress 2018

6-11 May 2018 ISTANBUL

**EMBRACING OUR SMART WORLD WHERE THE CONTINENTS CONNECT:**

**ENHANCING THE GEOSPATIAL MATURITY OF SOCIETIES**

ORGANISED BY



MAIN SUPPORTERS



PLATINUM SPONSORS

